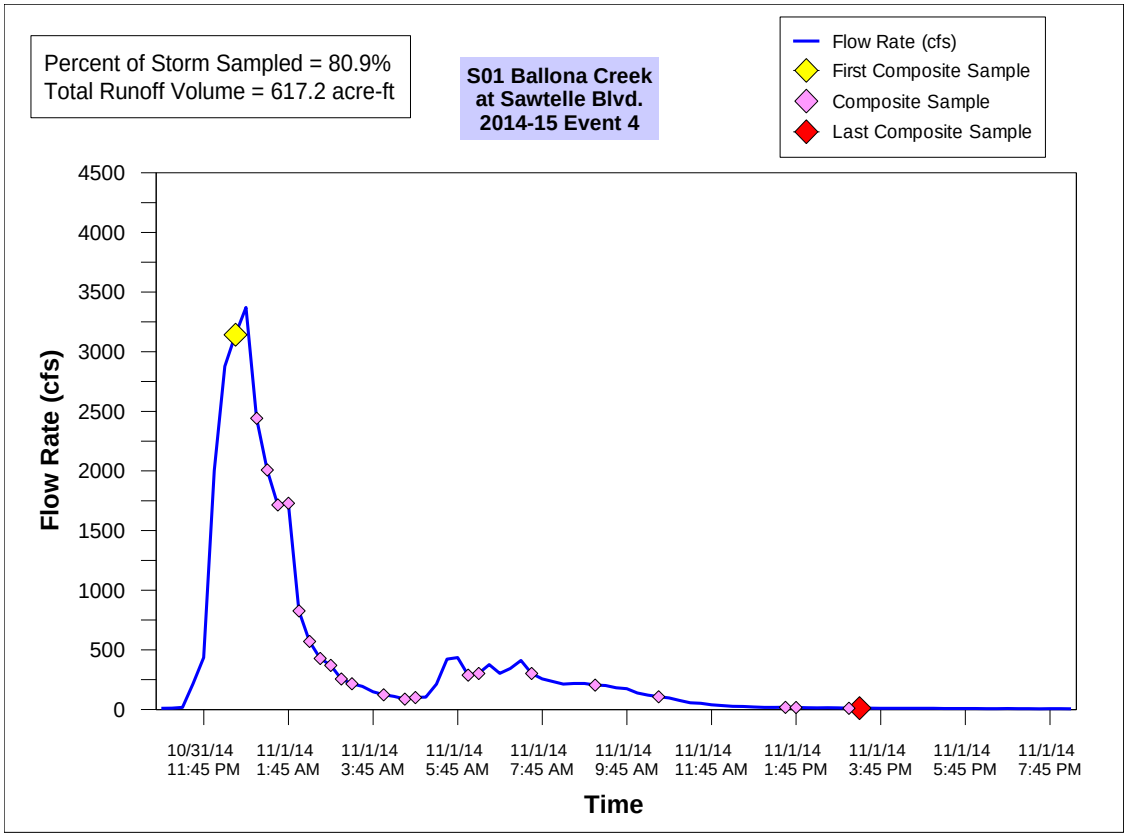


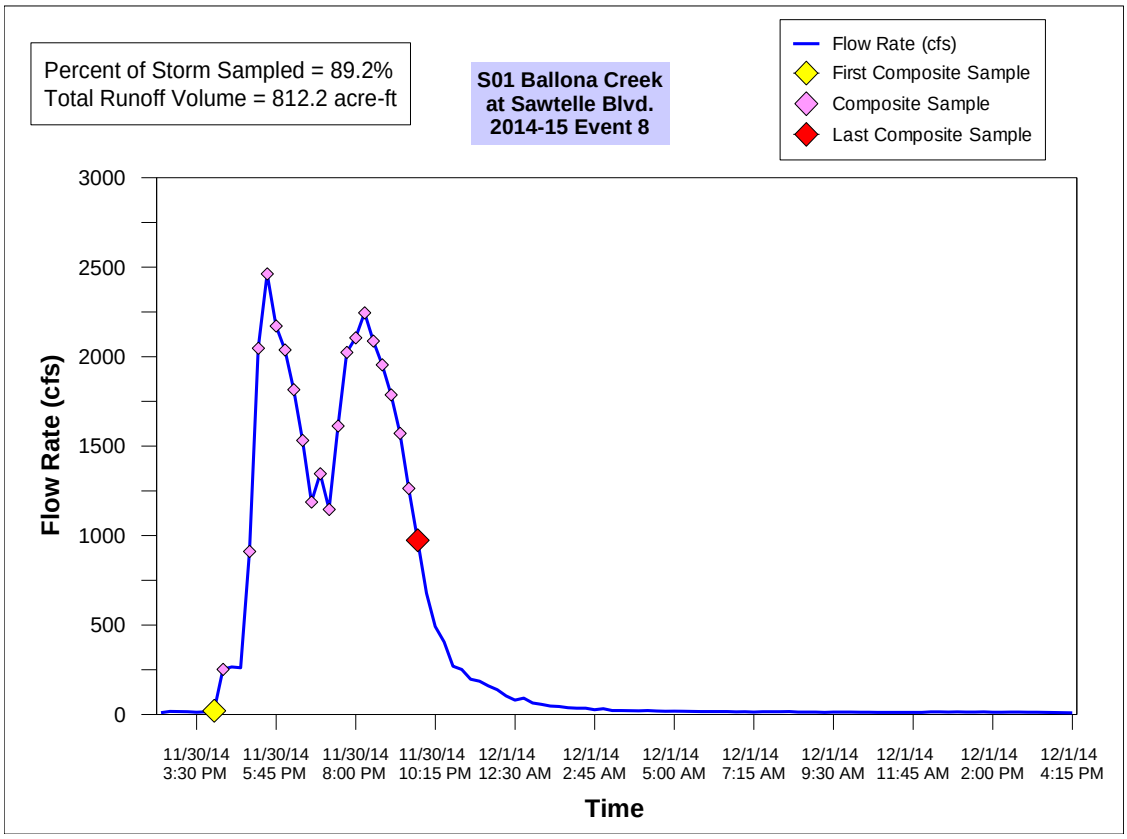


**Figure A-1. Ballona Creek at Sawtelle Blvd. (S01) Wet Weather Event Hydrographs**

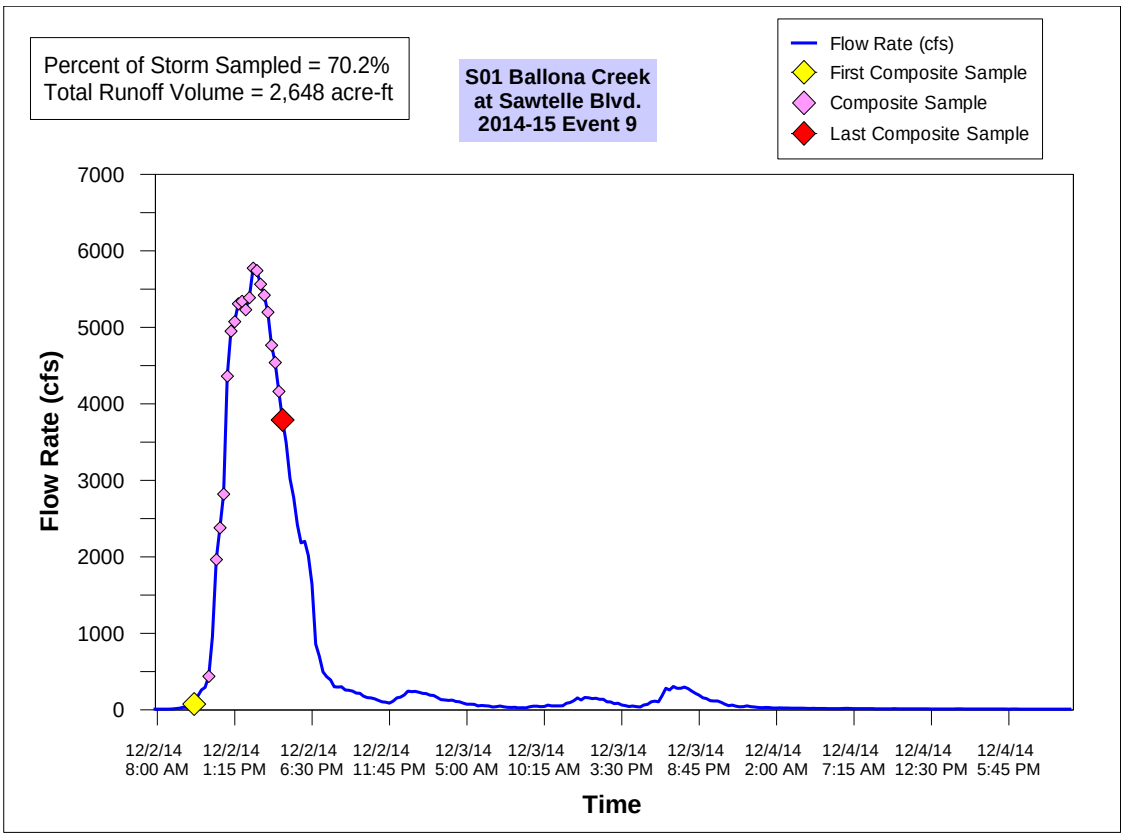


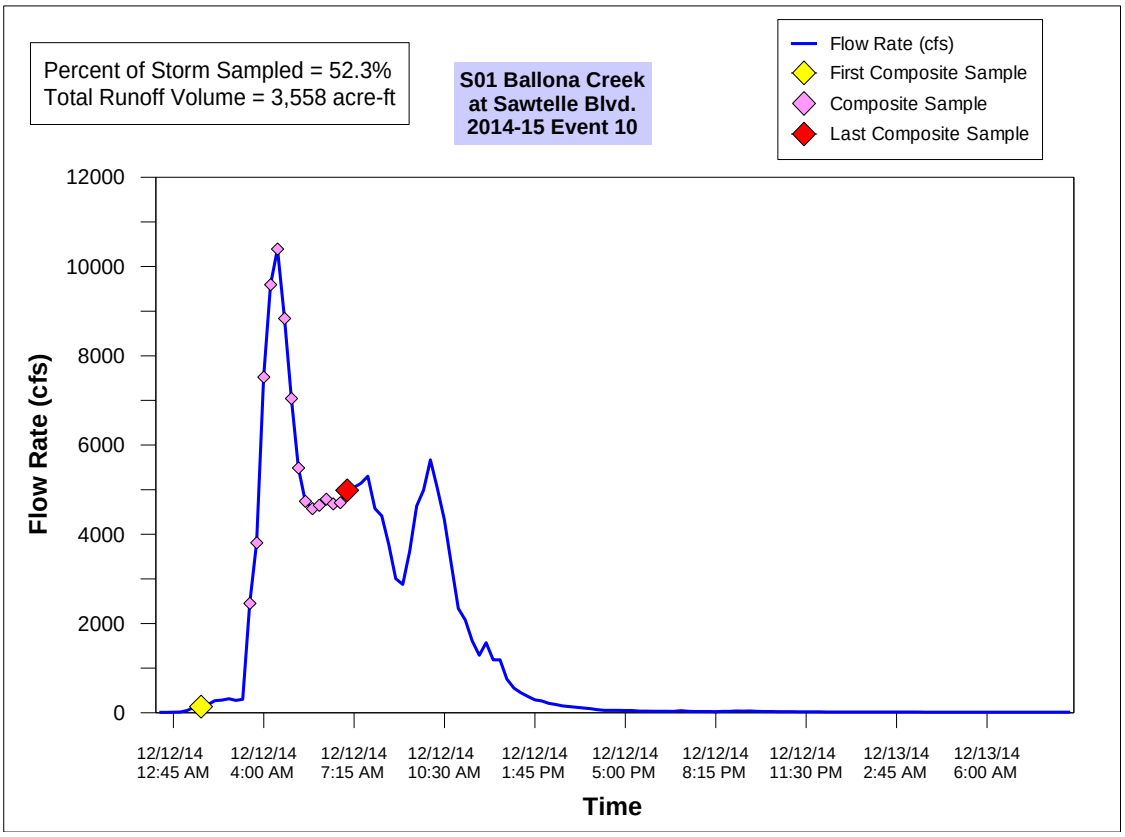


**Figure A-1. Ballona Creek at Sawtelle Blvd. (S01) Wet Weather Event Hydrographs**

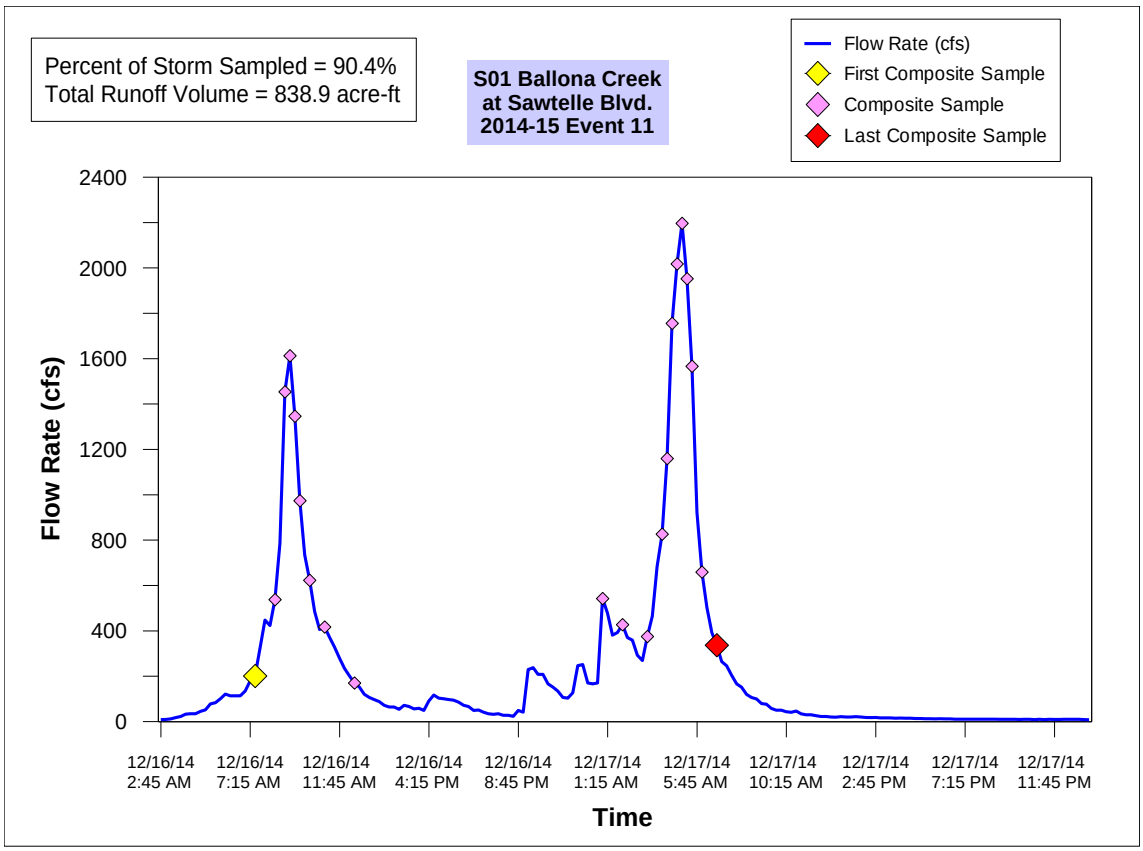


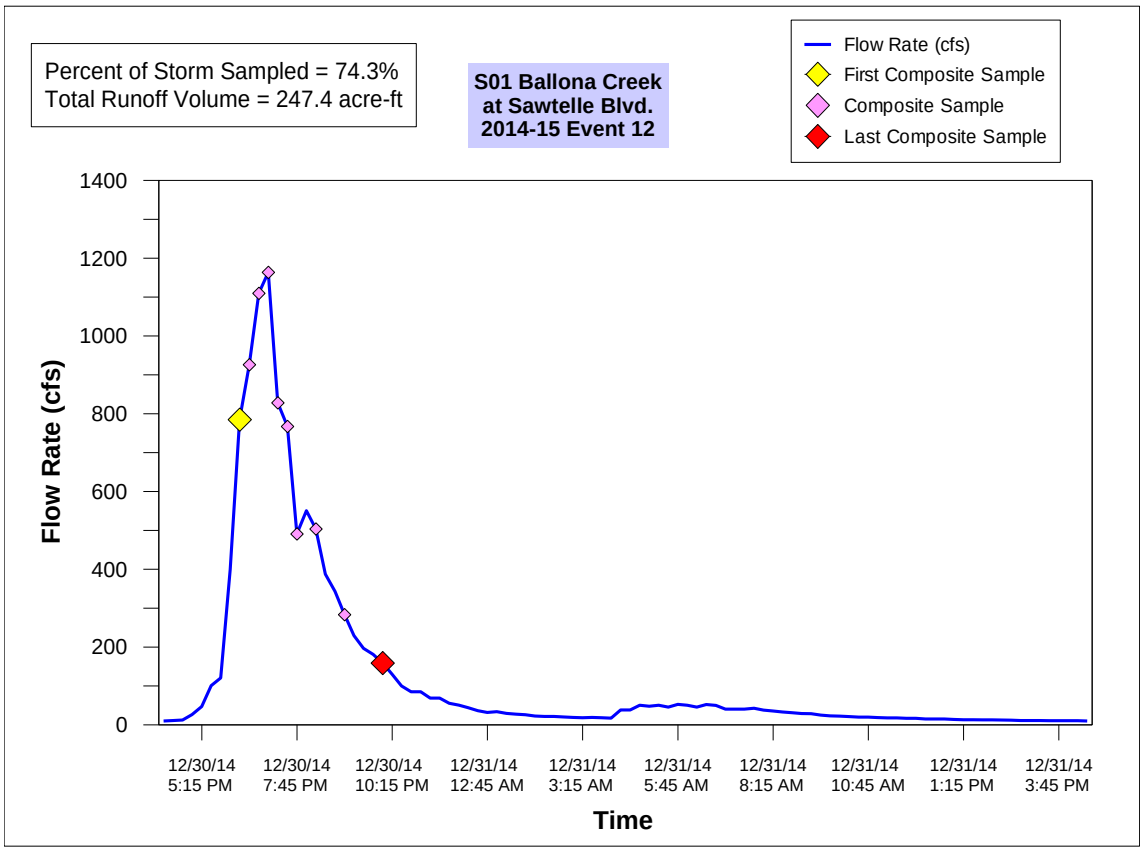


**Figure A-1. Ballona Creek at Sawtelle Blvd. (S01) Wet Weather Event Hydrographs**

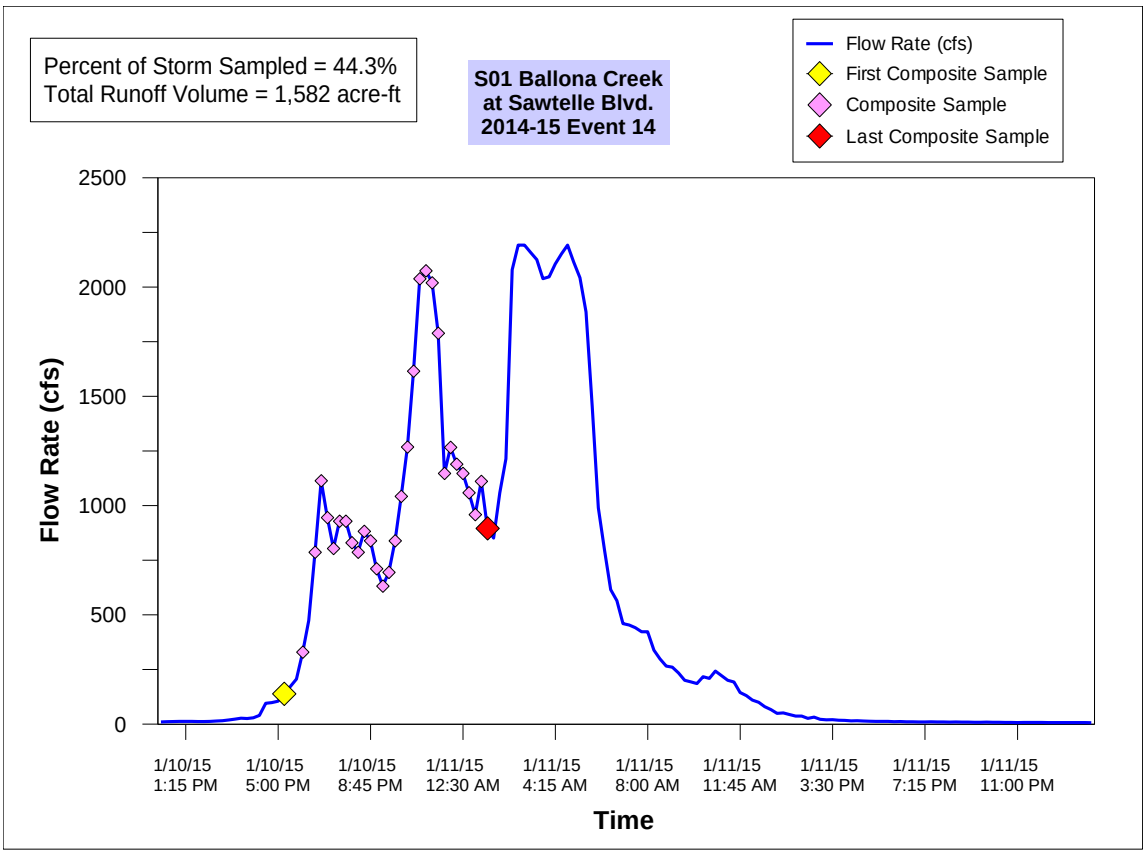


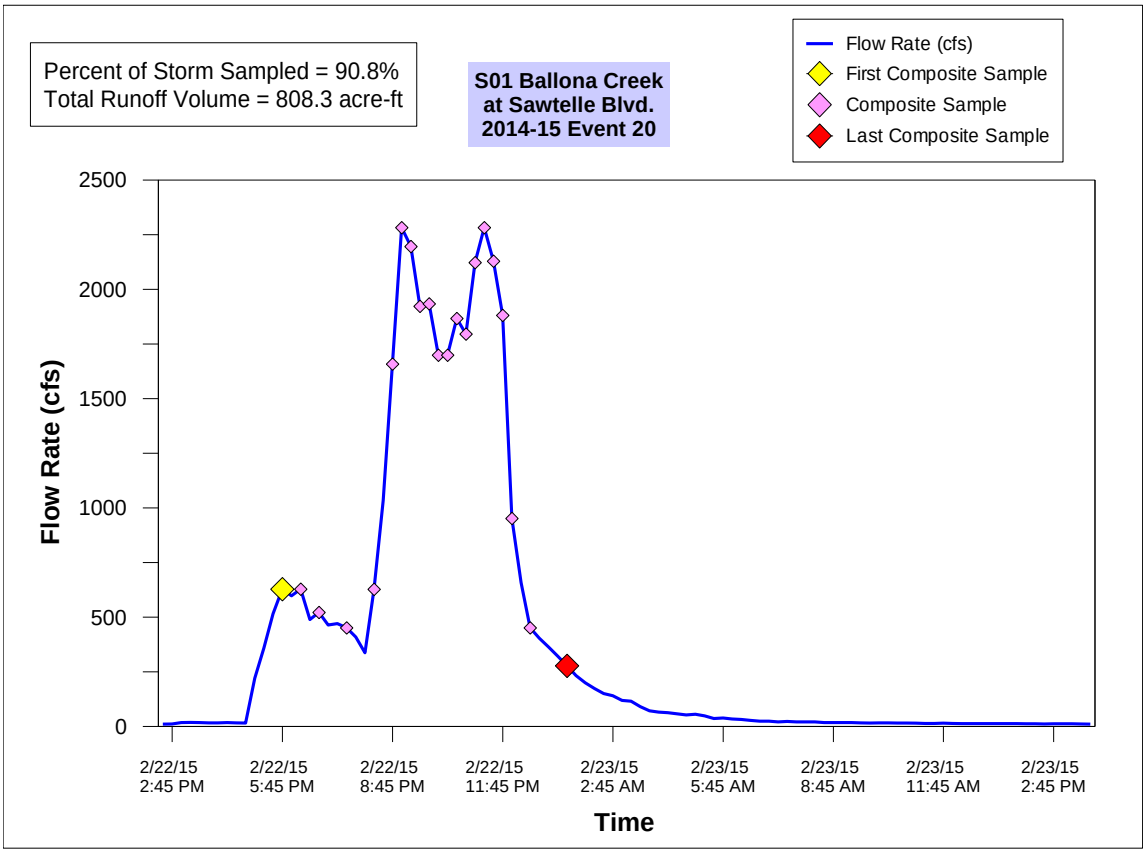


**Figure A-1. Ballona Creek at Sawtelle Blvd. (S01) Wet Weather Event Hydrographs**

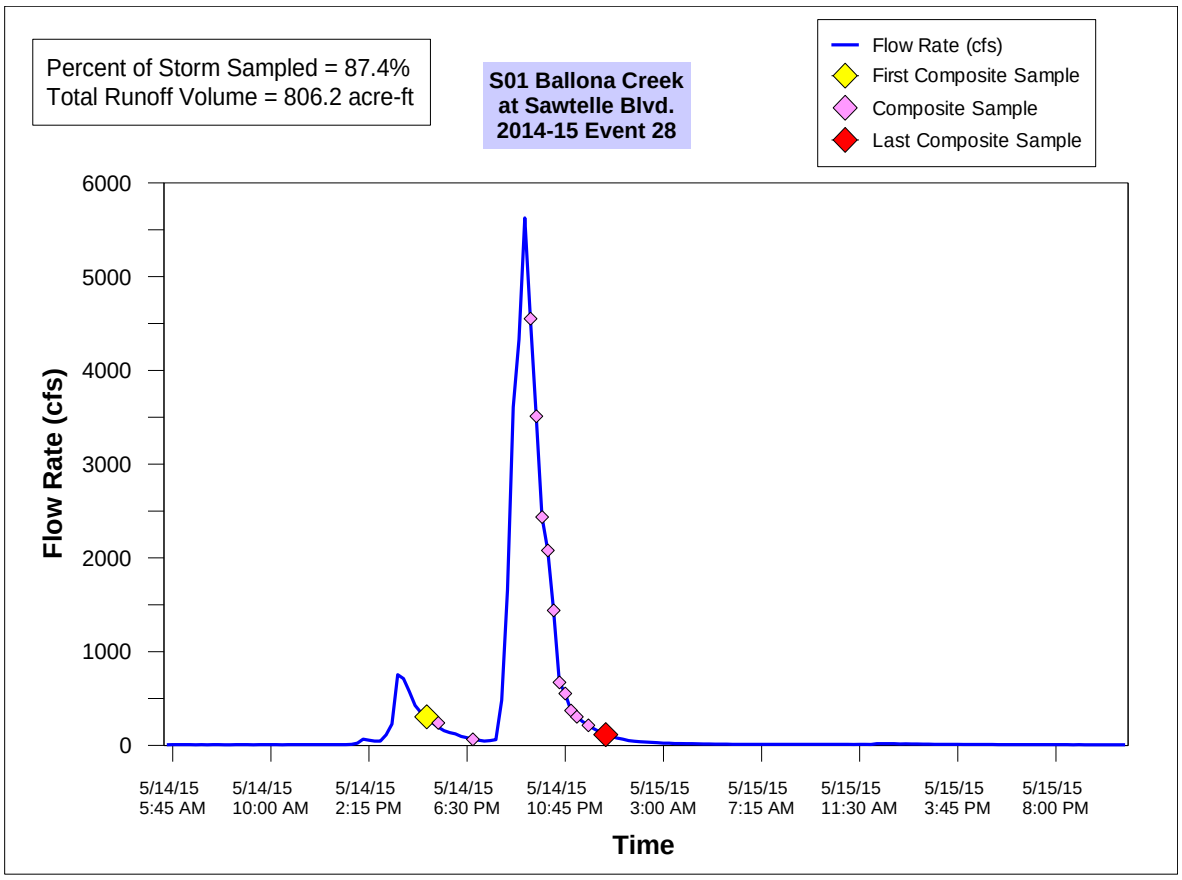


**Figure A-1. Ballona Creek at Sawtelle Blvd. (S01) Wet Weather Event Hydrographs**

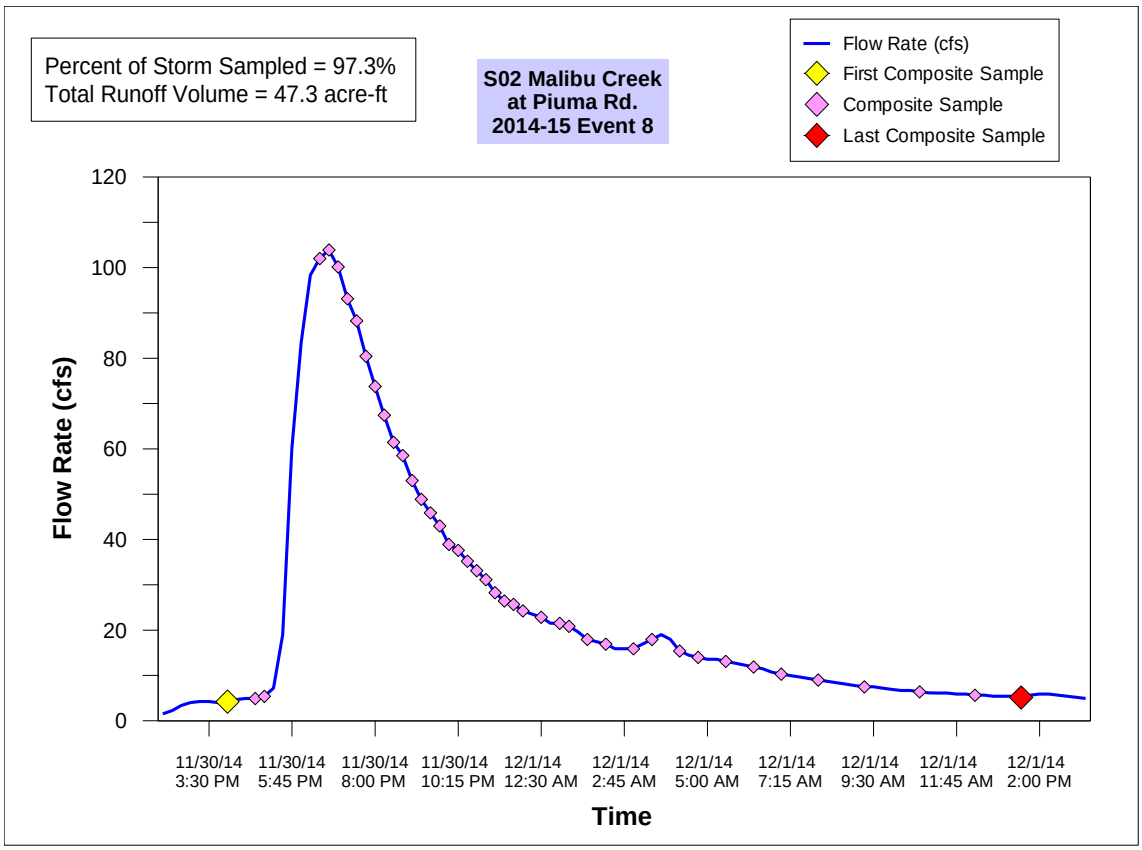


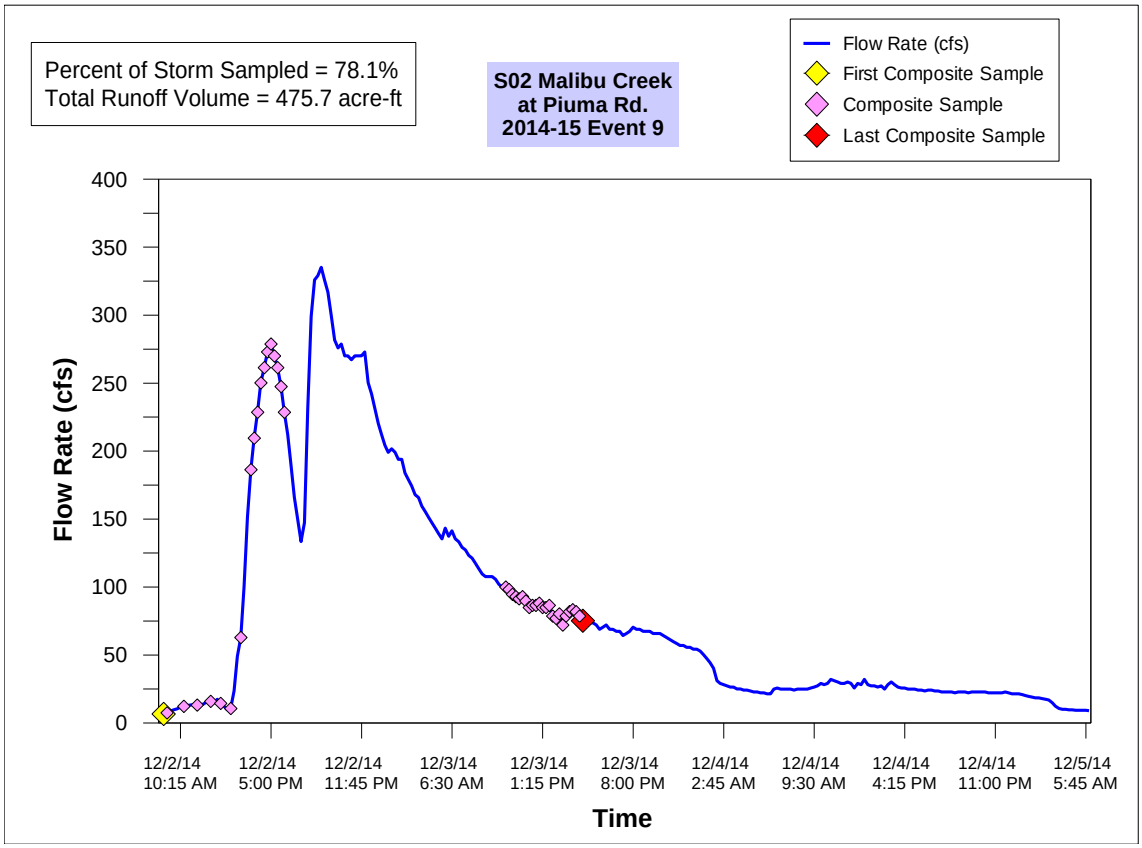


**Figure A-2. Malibu Creek at Piuma Rd. (S02) Wet Weather Event Hydrographs**

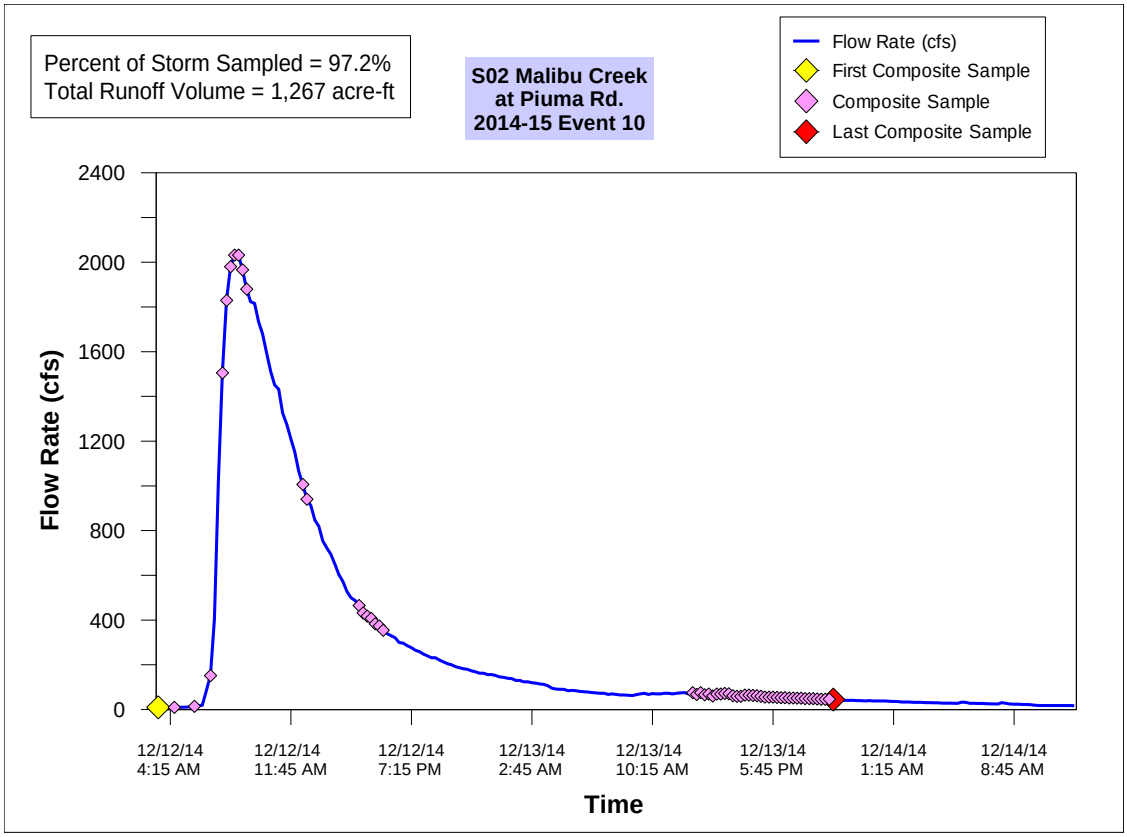


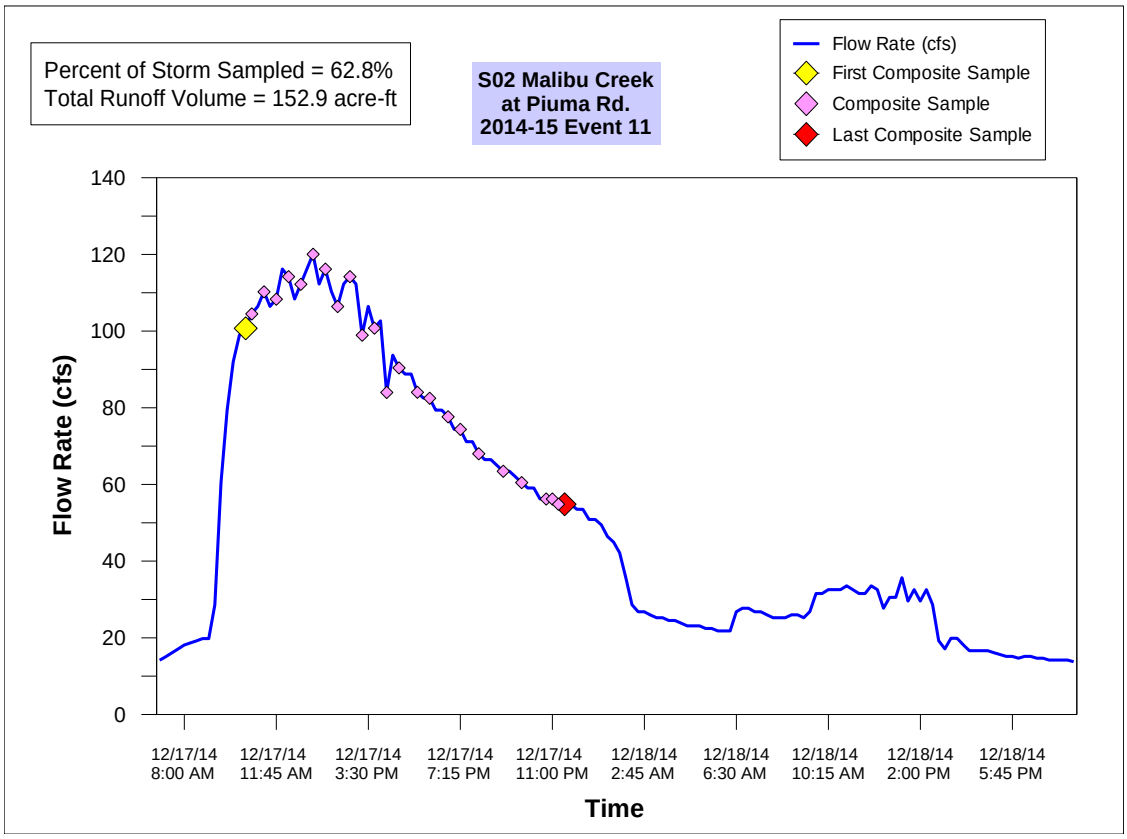


**Figure A-2. Malibu Creek at Piuma Rd. (S02) Wet Weather Event Hydrographs**

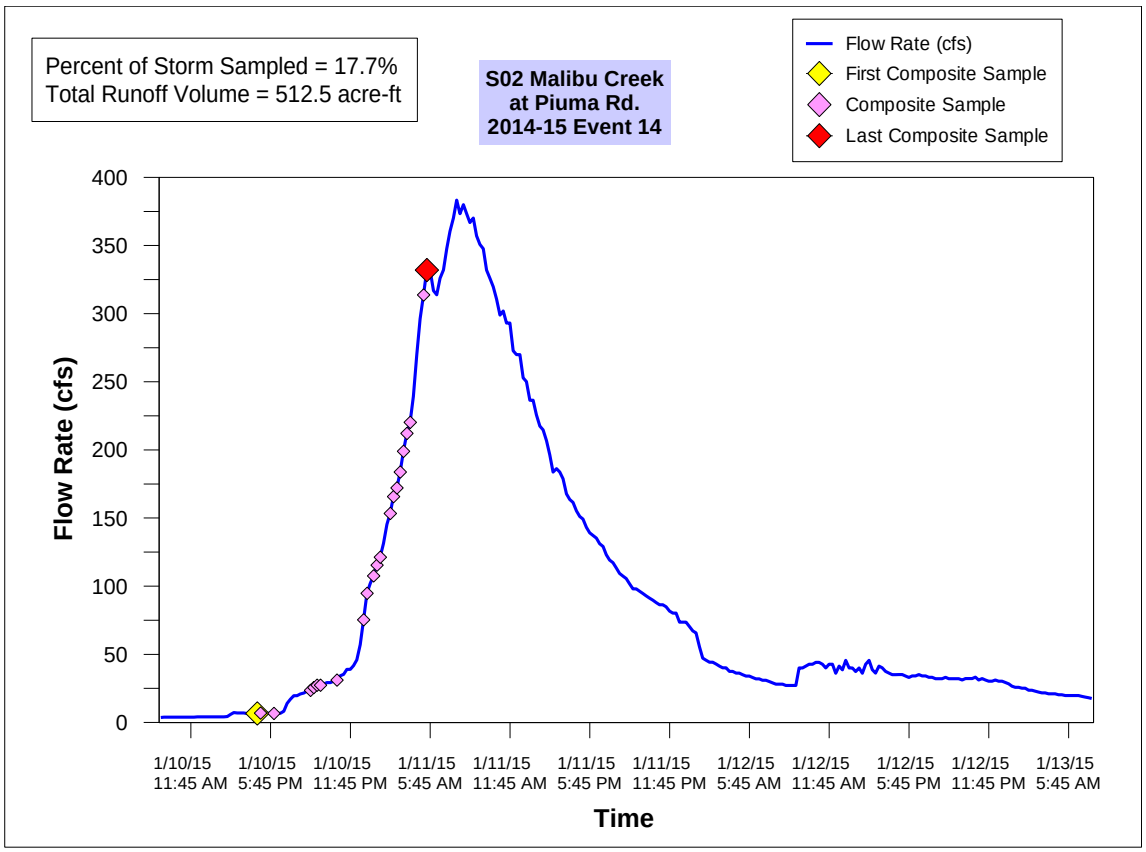


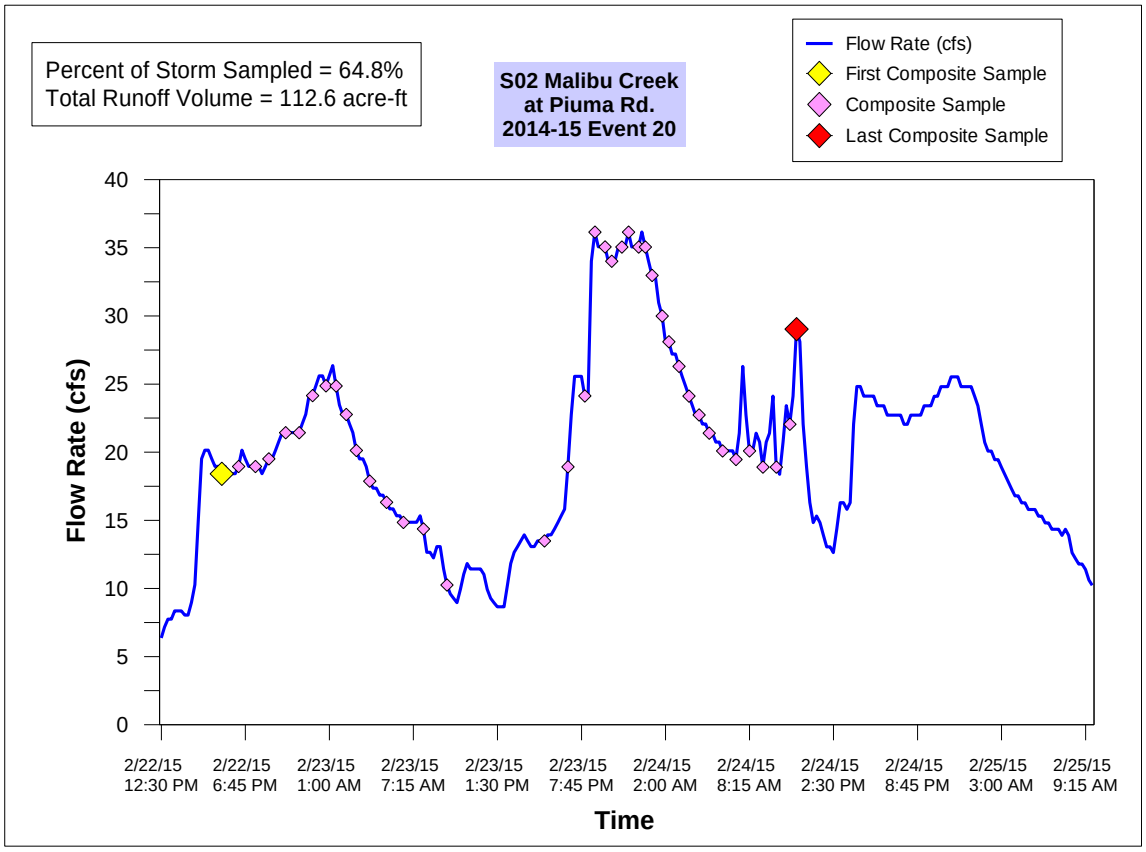


**Figure A-2. Malibu Creek at Piuma Rd. (S02) Wet Weather Event Hydrographs**

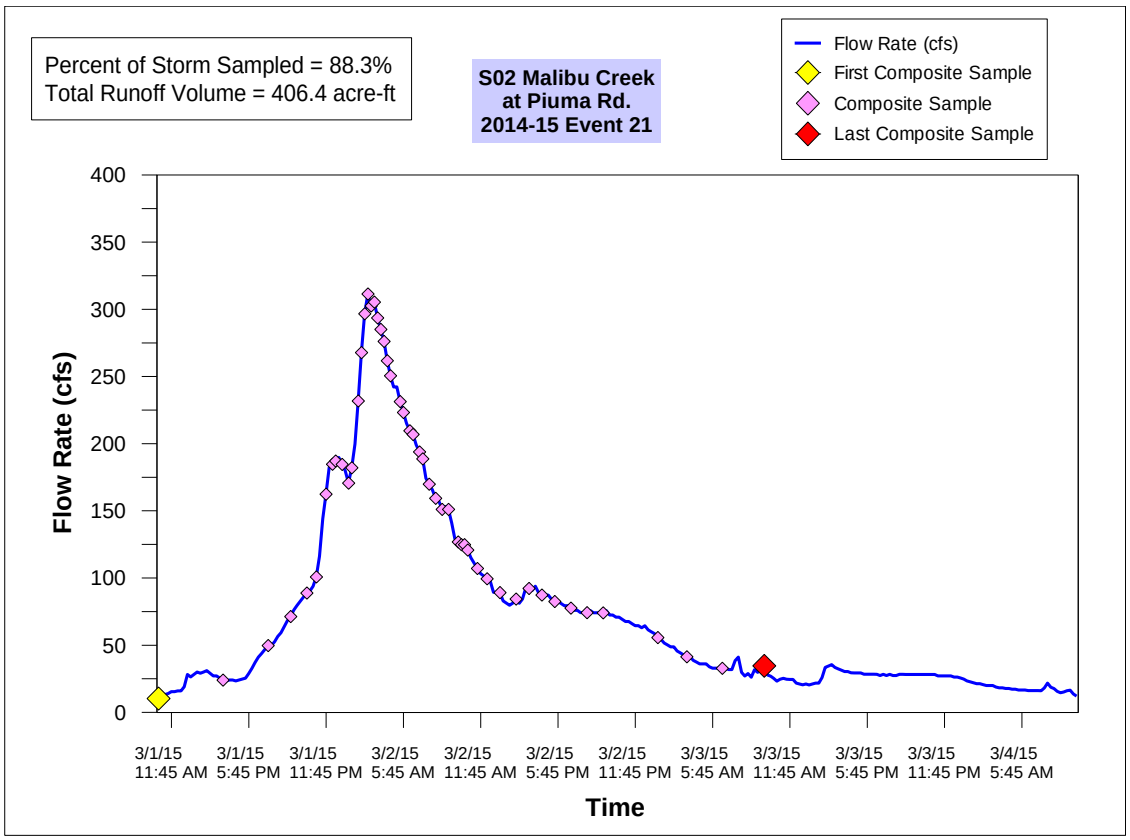


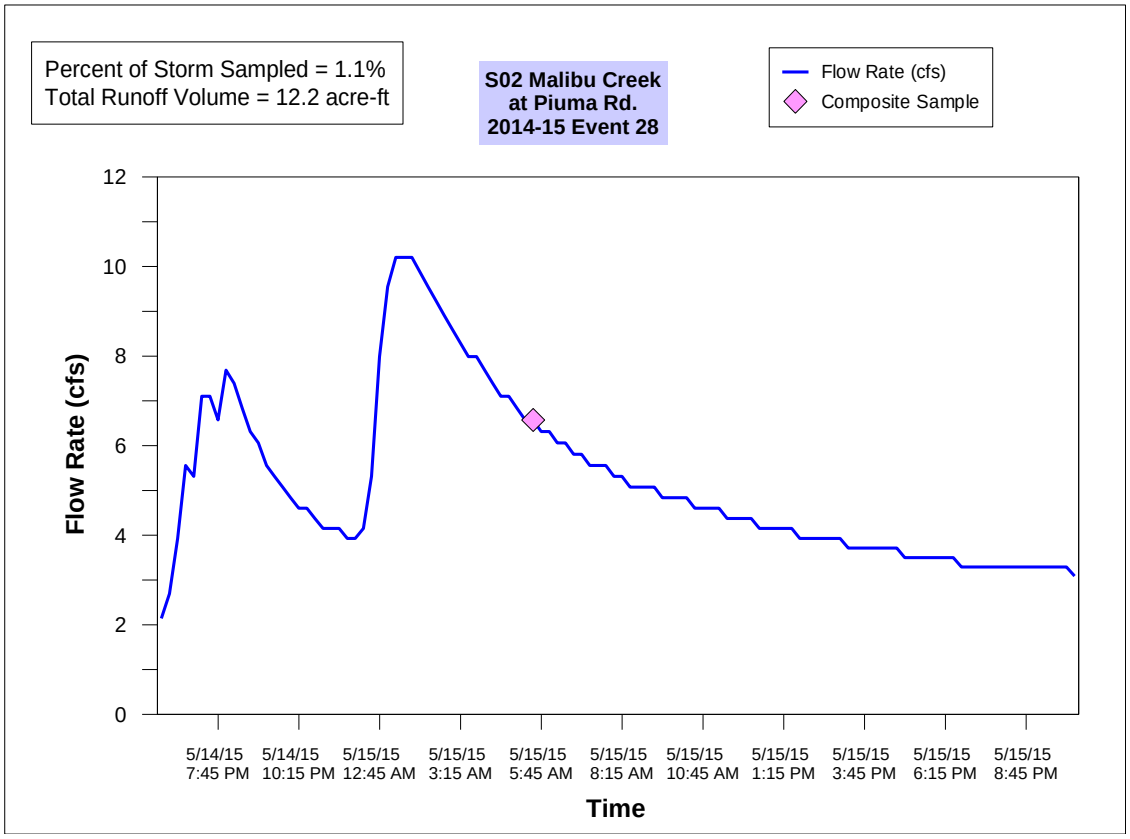


**Figure A-2. Malibu Creek at Piuma Rd. (S02) Wet Weather Event Hydrographs**

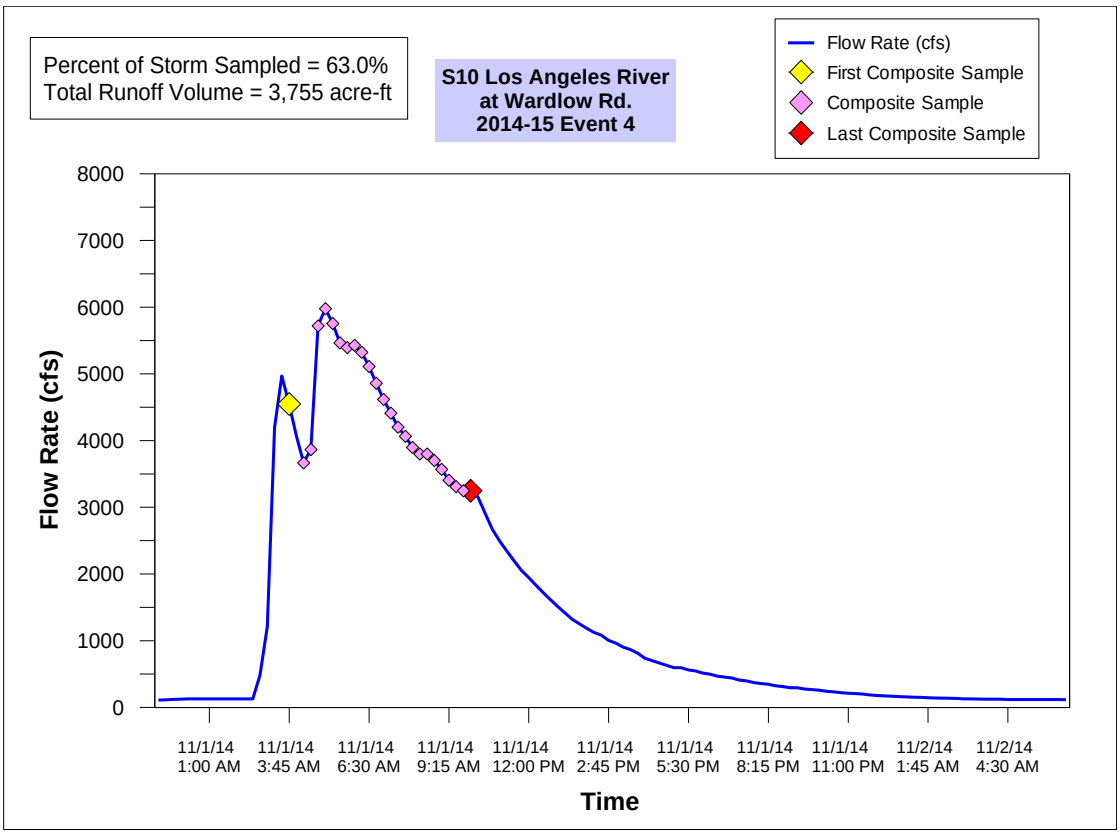


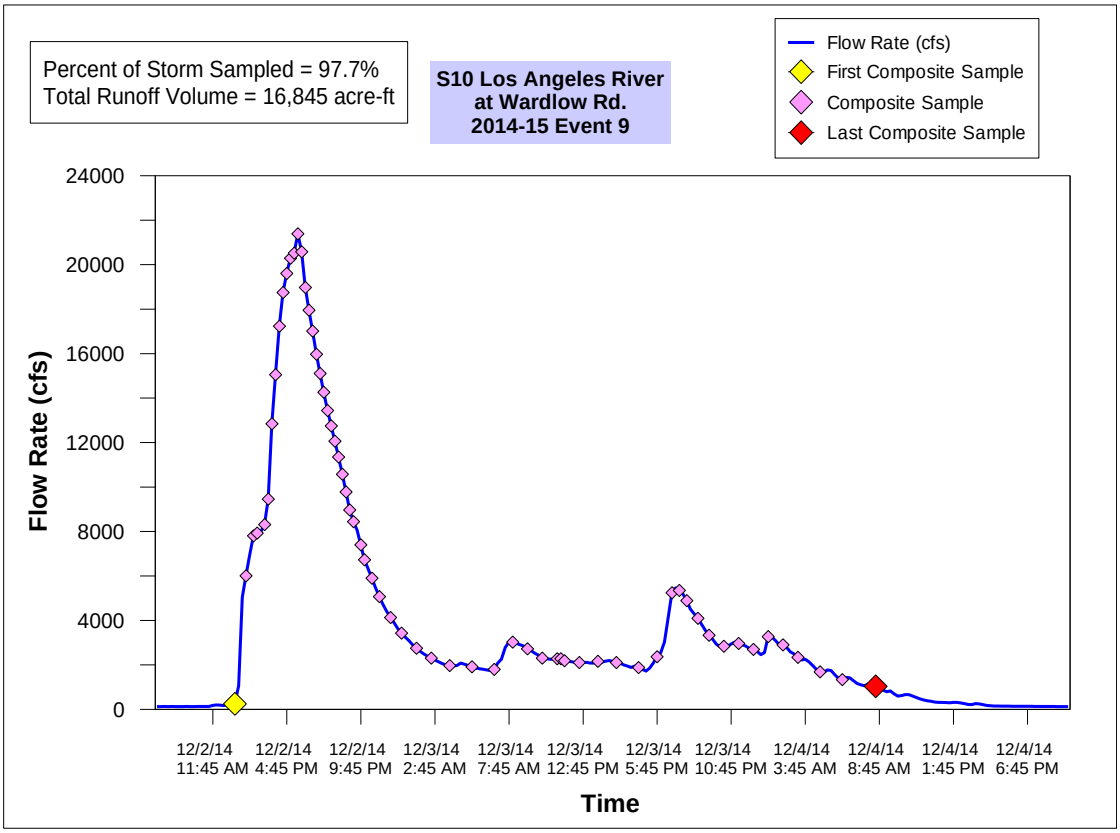


**Figure A-3. Los Angeles River at Wardlow Rd. (S10) Wet Weather Event Hydrographs**

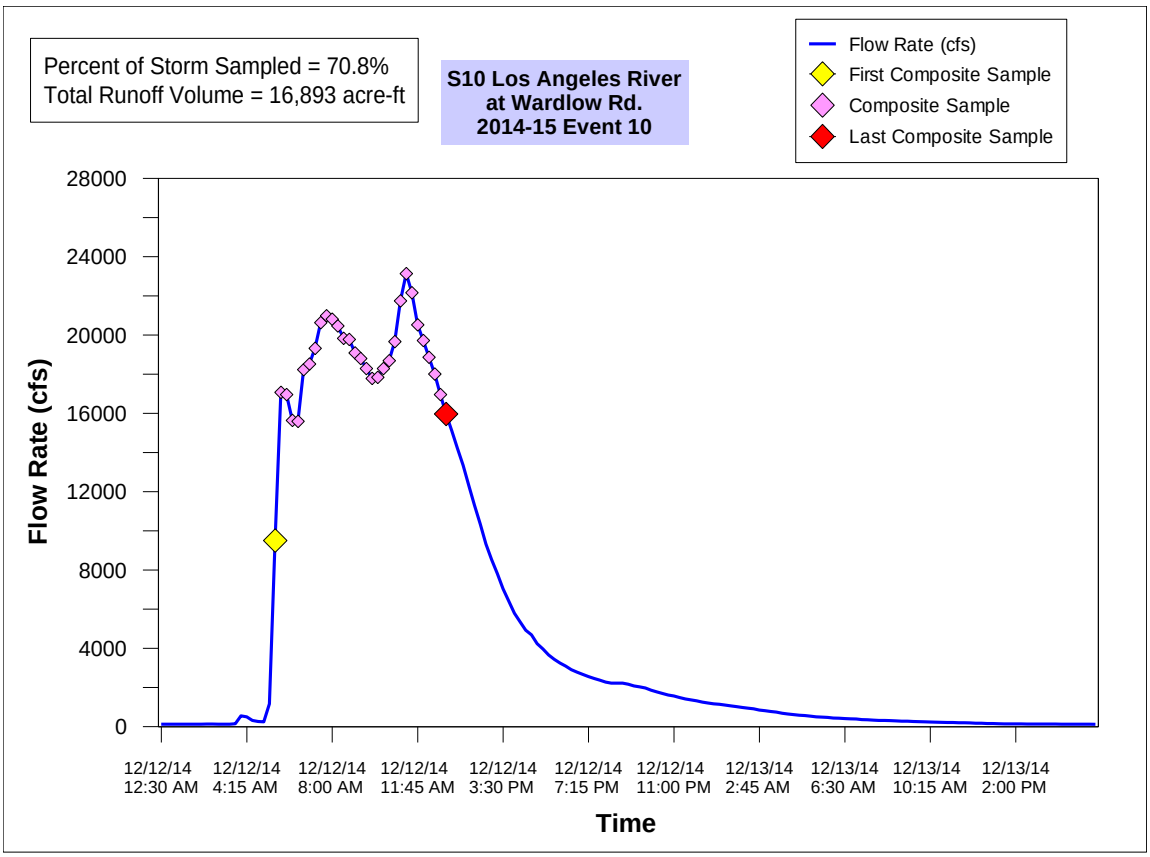


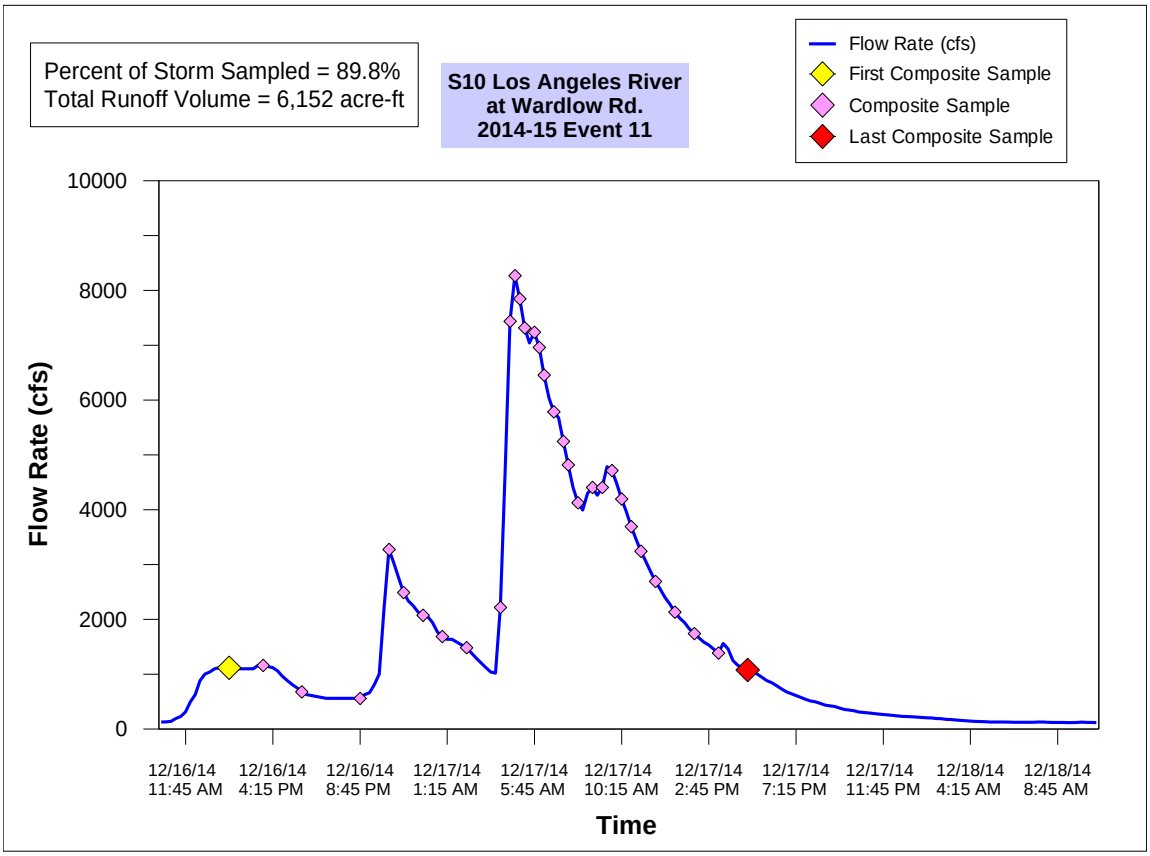


**Figure A-3. Los Angeles River at Wardlow Rd. (S10) Wet Weather Event Hydrographs**

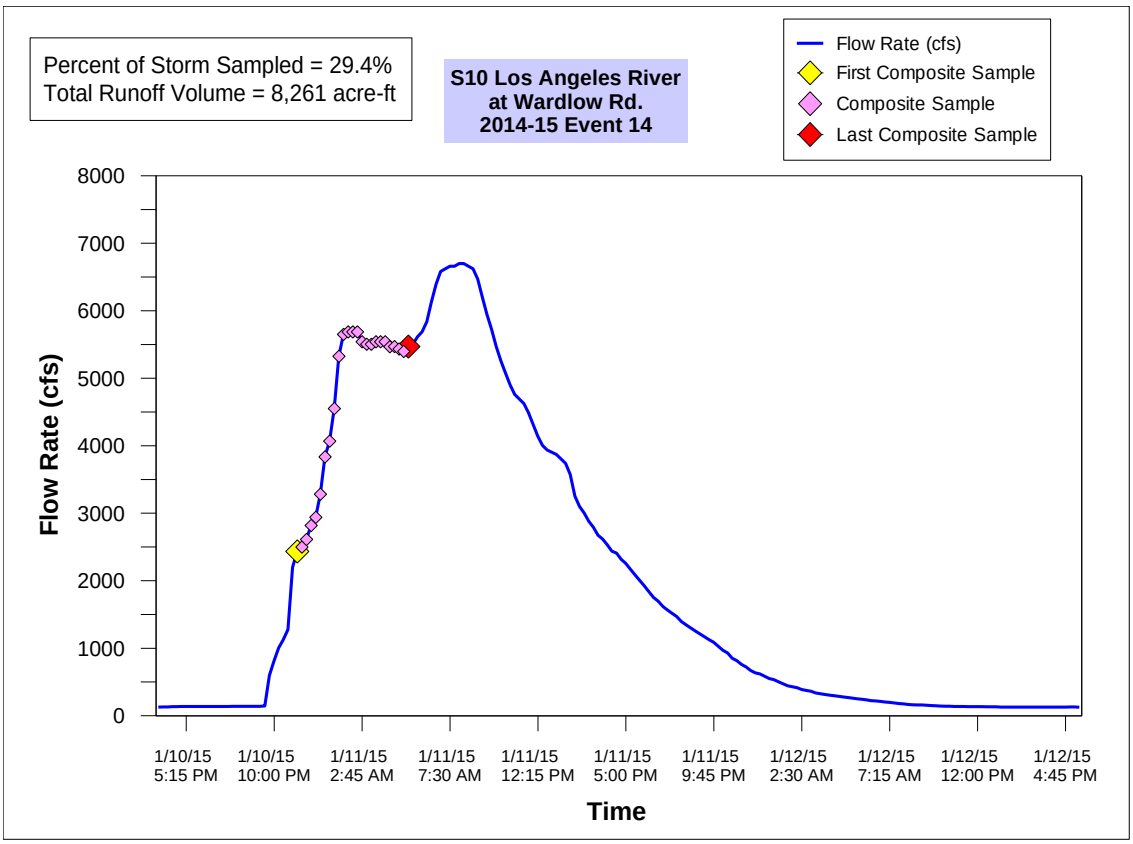


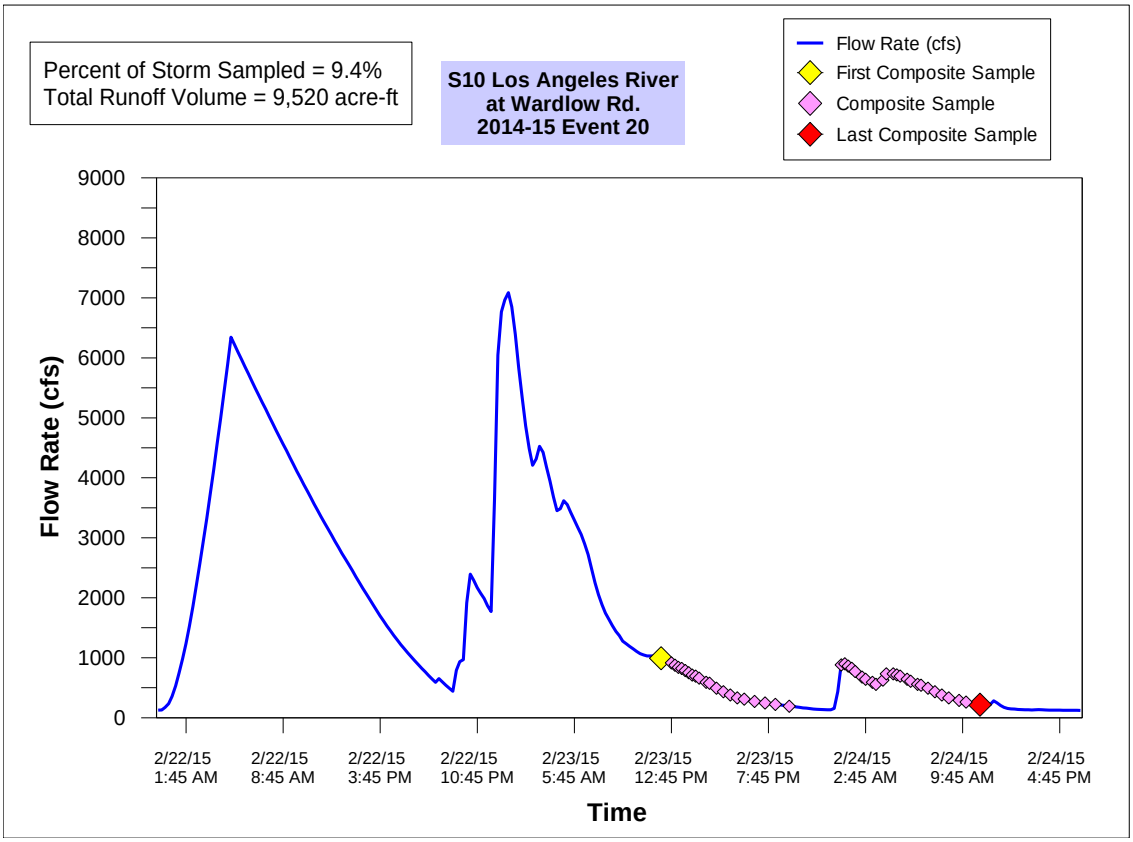


**Figure A-3. Los Angeles River at Wardlow Rd. (S10) Wet Weather Event Hydrographs**

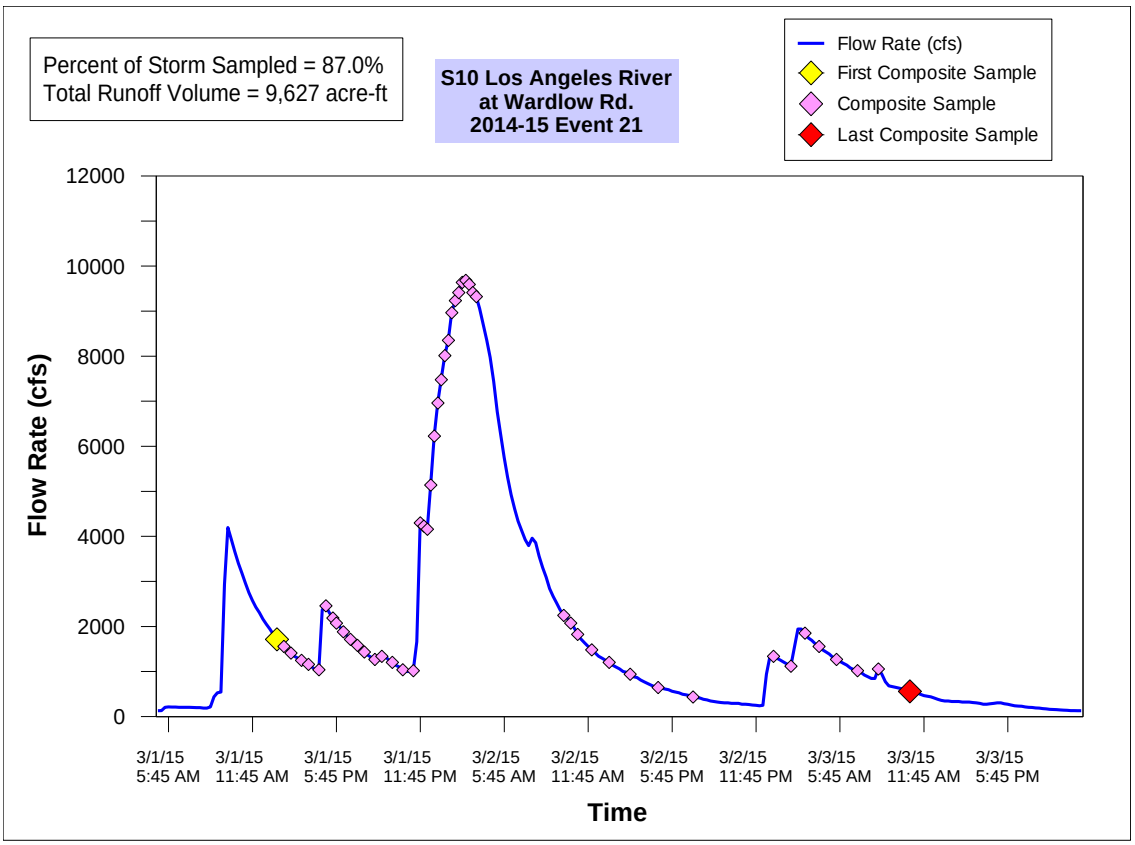


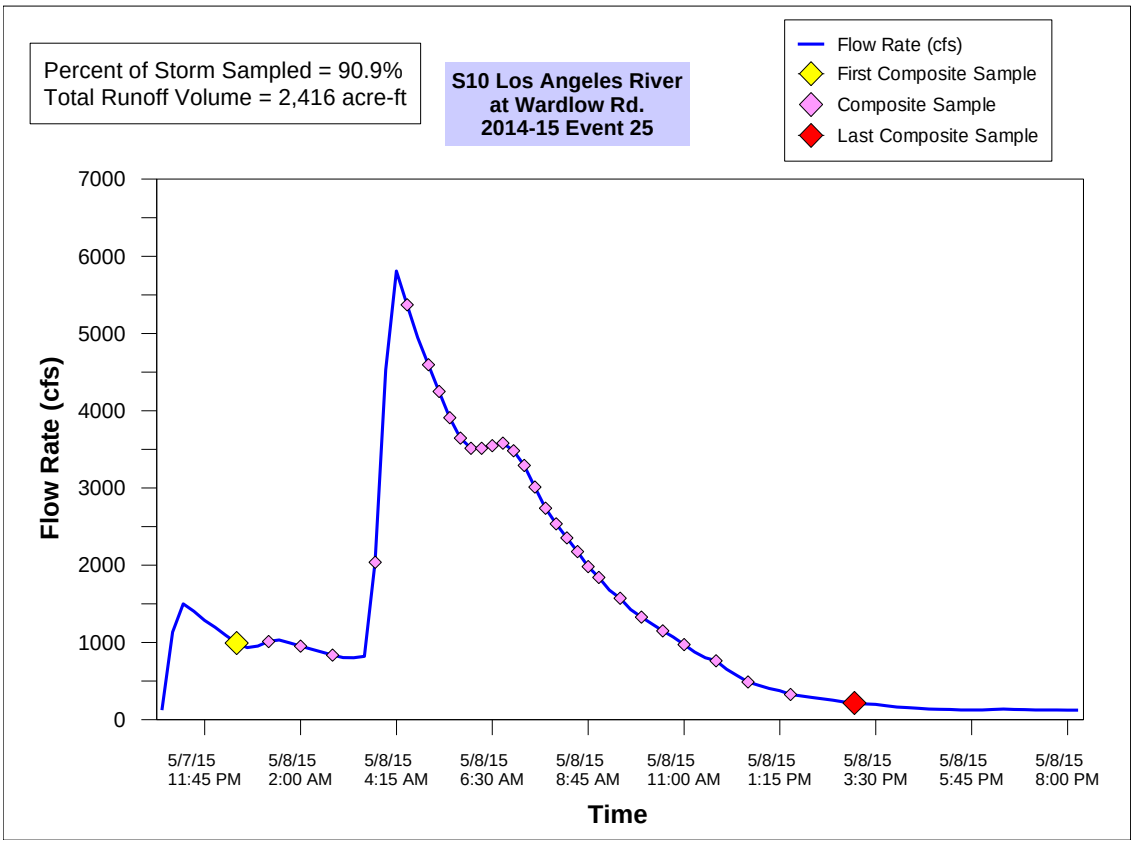


**Figure A-3. Los Angeles River at Wardlow Rd. (S10) Wet Weather Event Hydrographs**

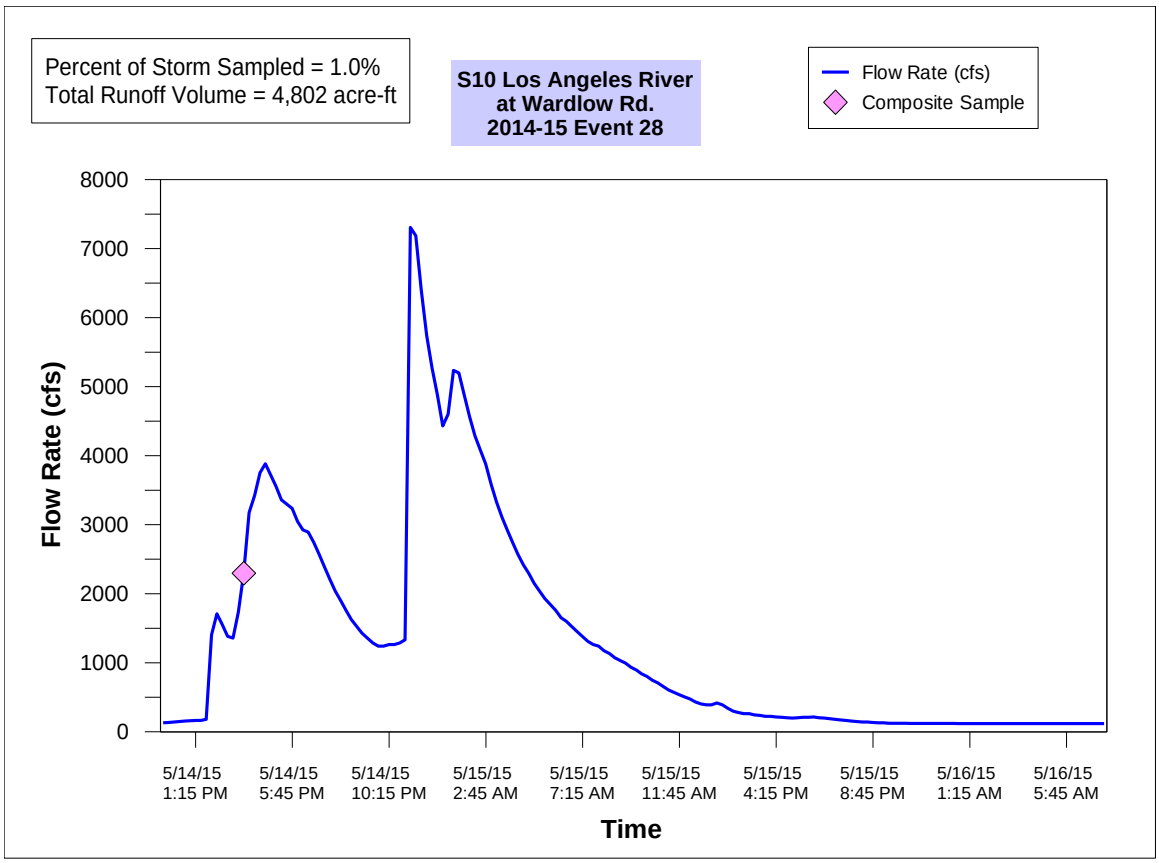


**Figure A-3. Los Angeles River at Wardlow Rd. (S10) Wet Weather Event Hydrographs**

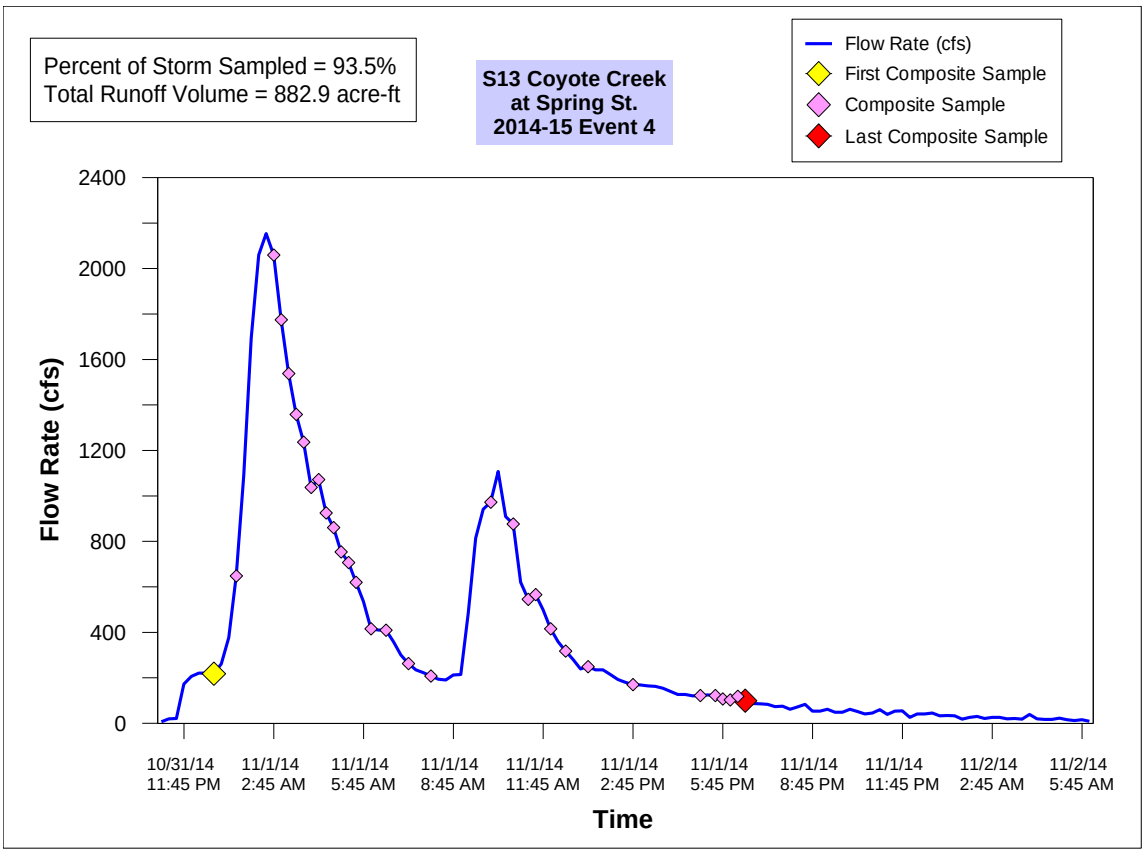


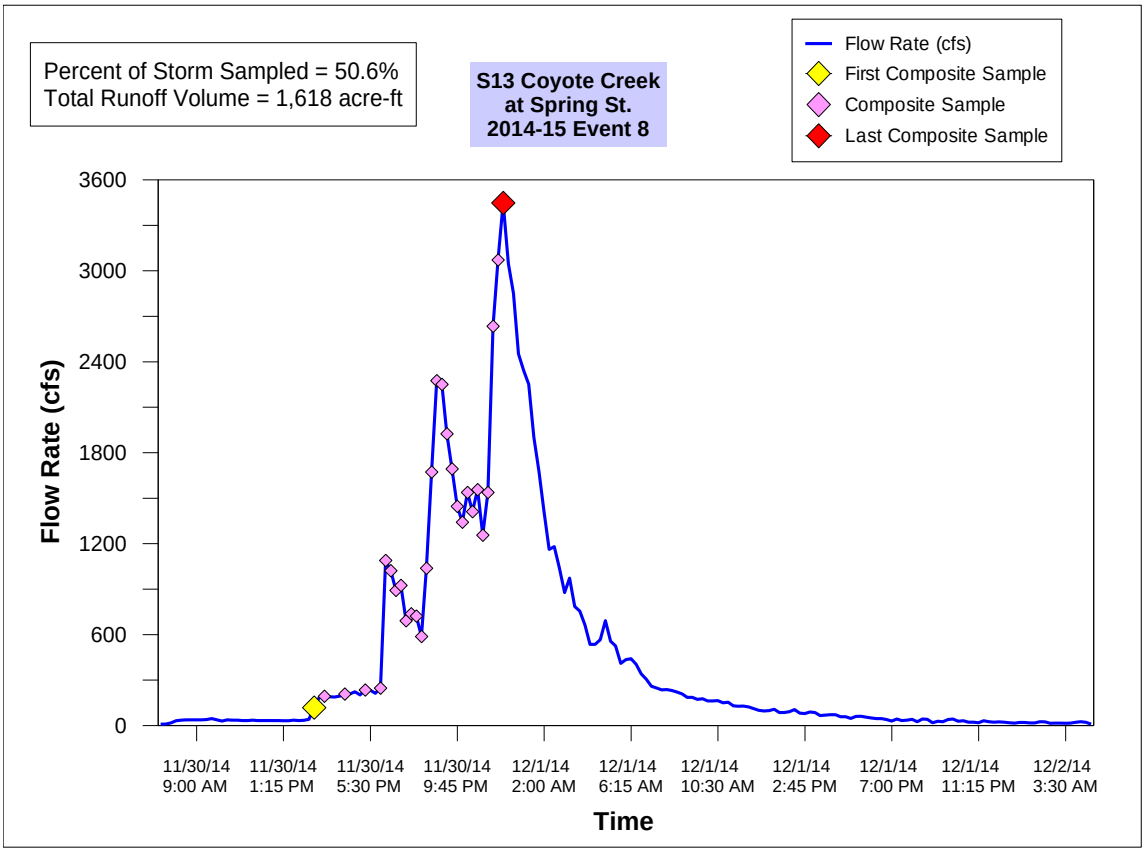


**Figure A-4. Coyote Creek at Spring St. (S13) Wet Weather Event Hydrographs**

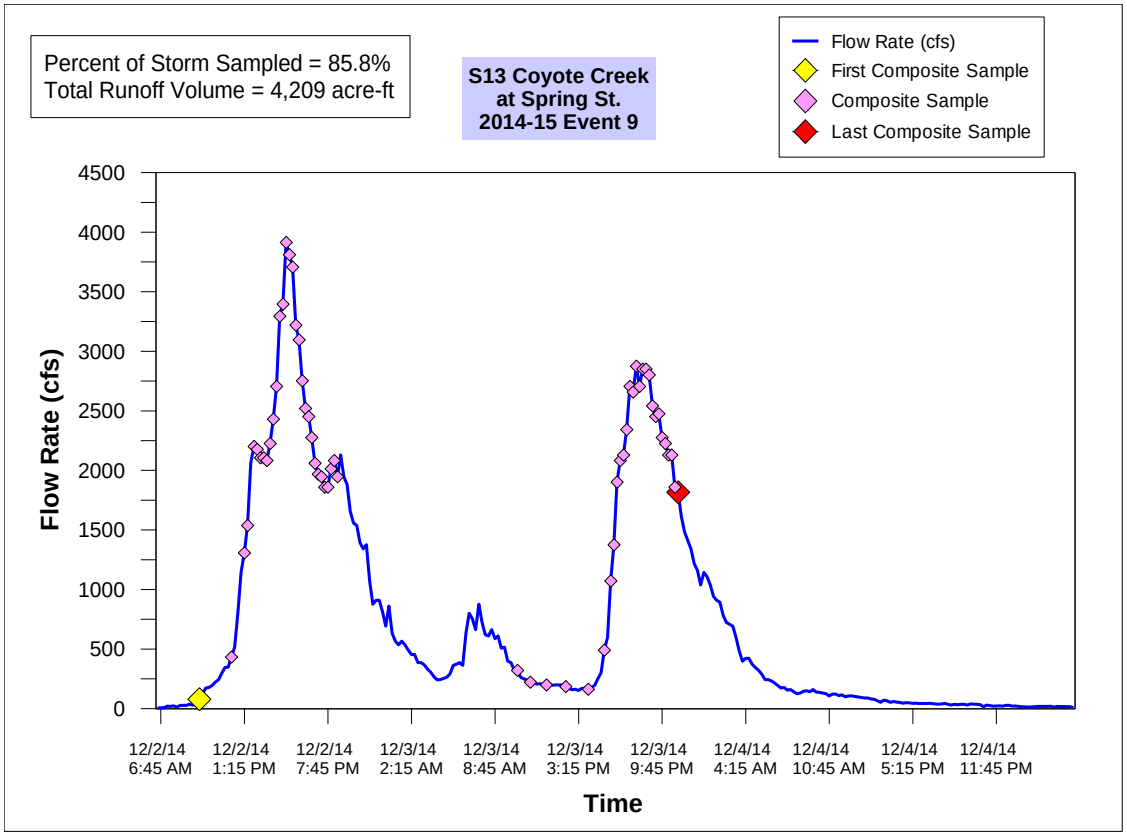


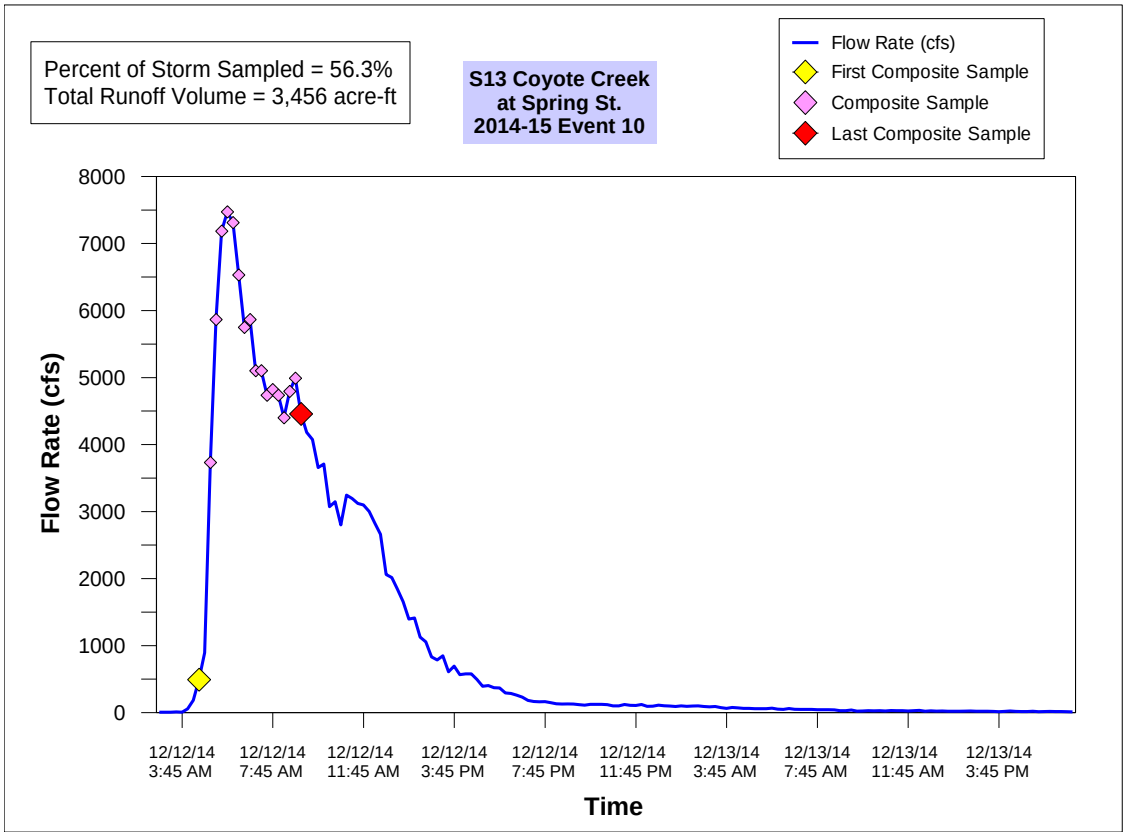


**Figure A-4. Coyote Creek at Spring St. (S13) Wet Weather Event Hydrographs**

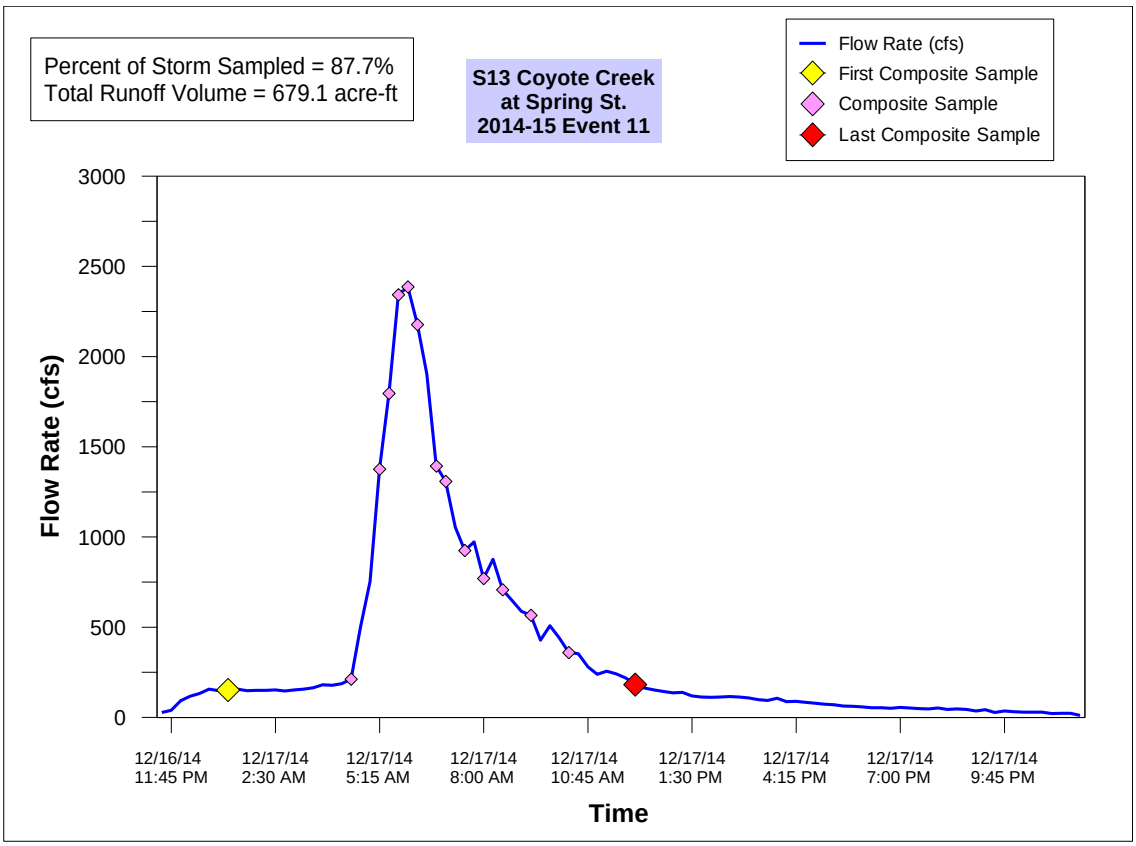


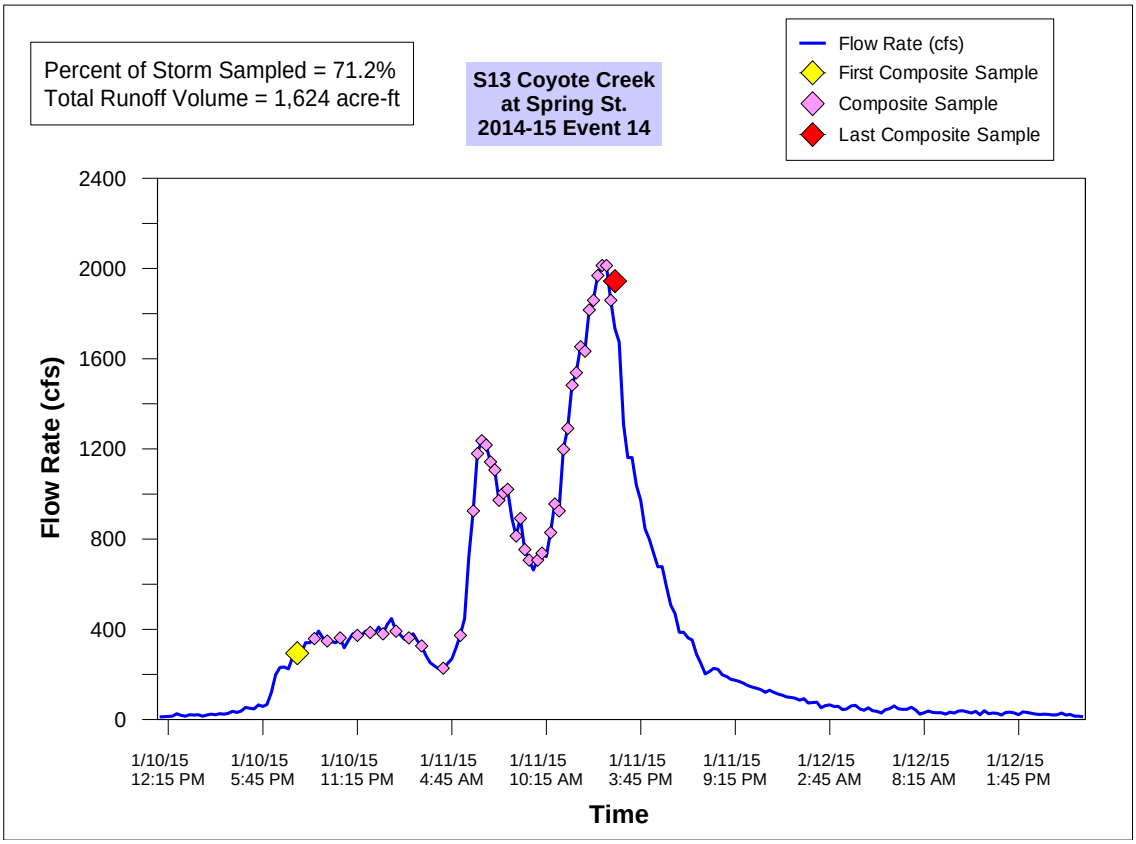


**Figure A-4. Coyote Creek at Spring St. (S13) Wet Weather Event Hydrographs**

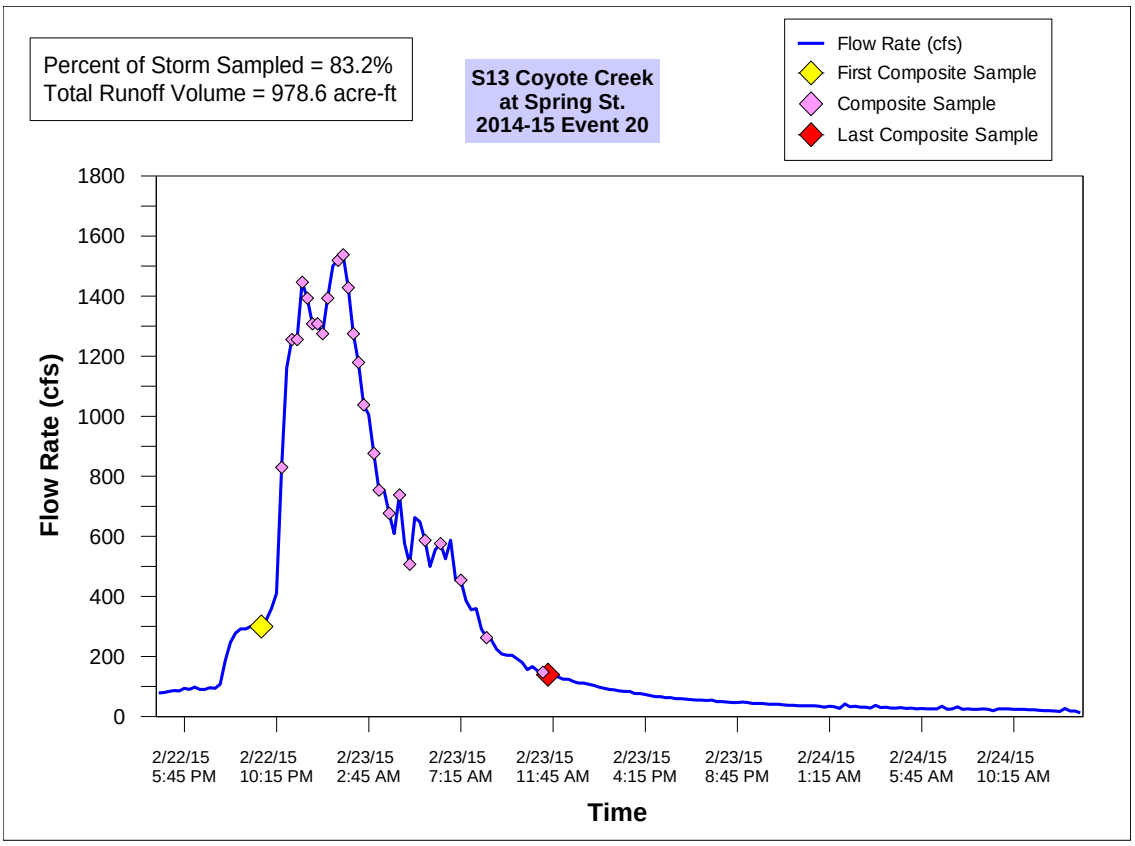


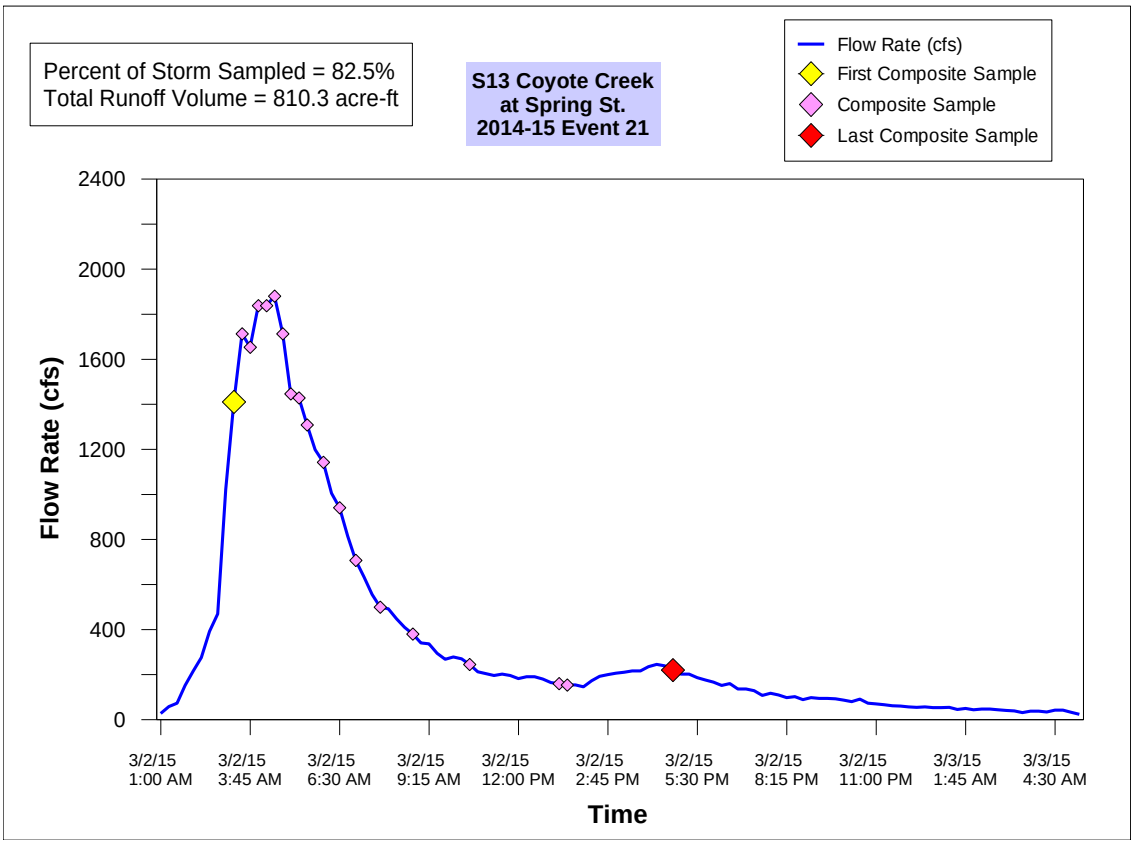


**Figure A-4. Coyote Creek at Spring St. (S13) Wet Weather Event Hydrographs**

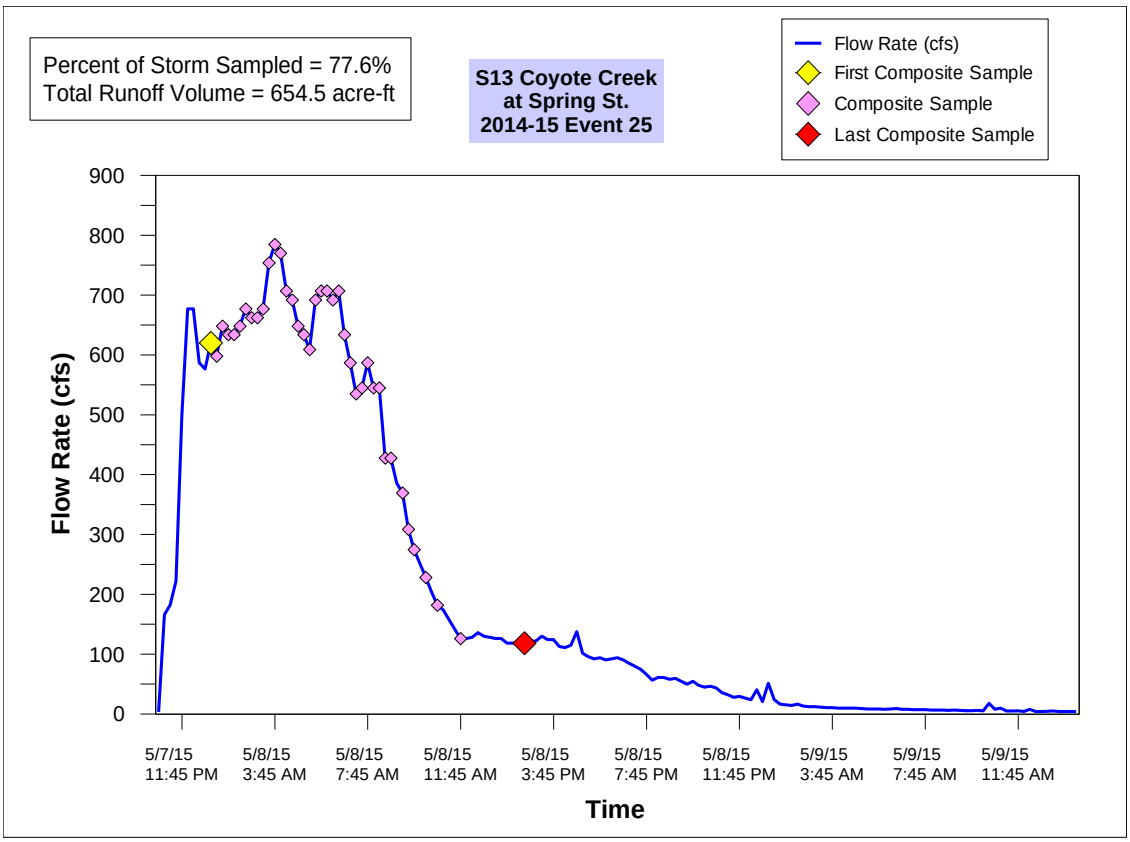


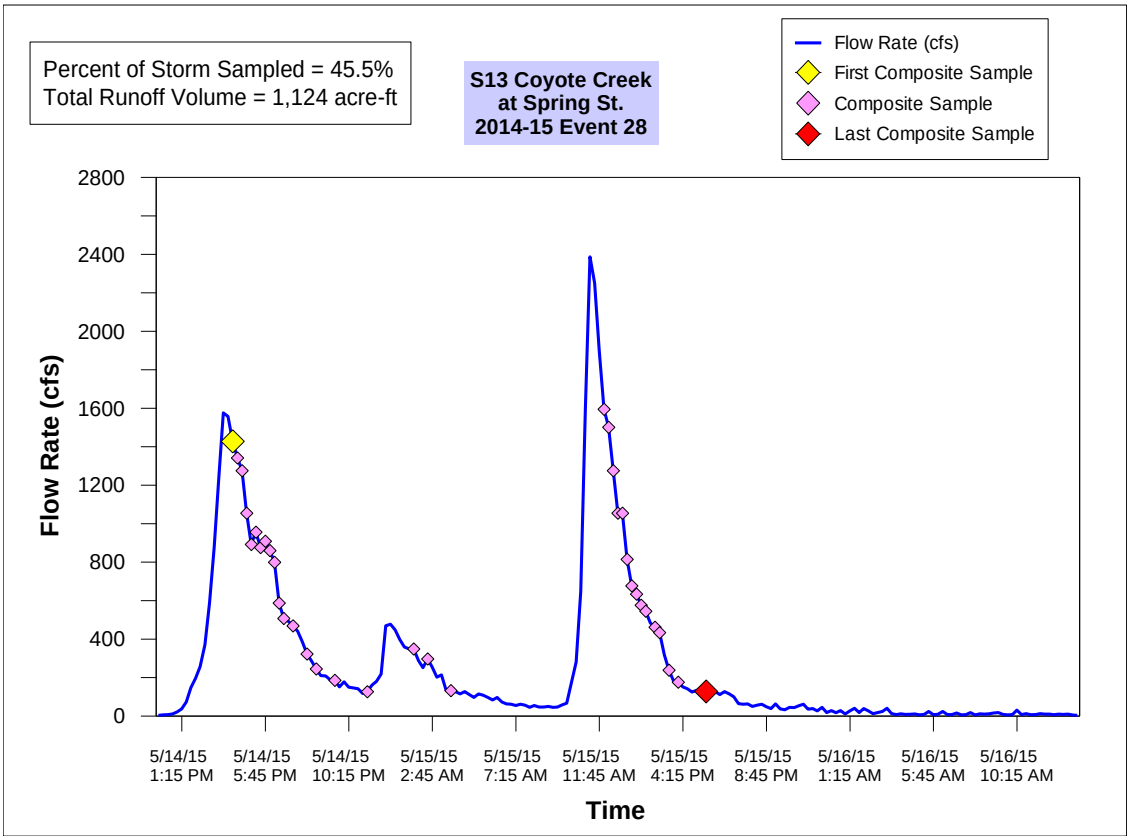


**Figure A-4. Coyote Creek at Spring St. (S13) Wet Weather Event Hydrographs**

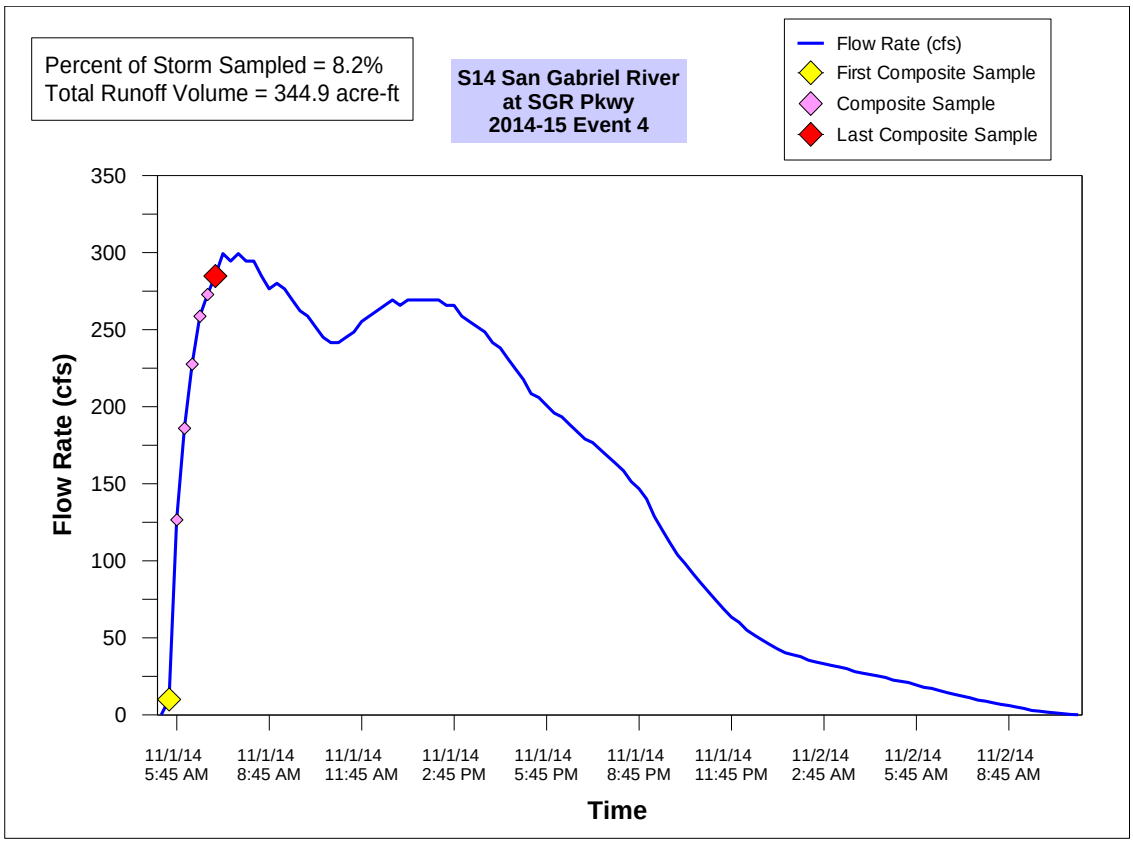


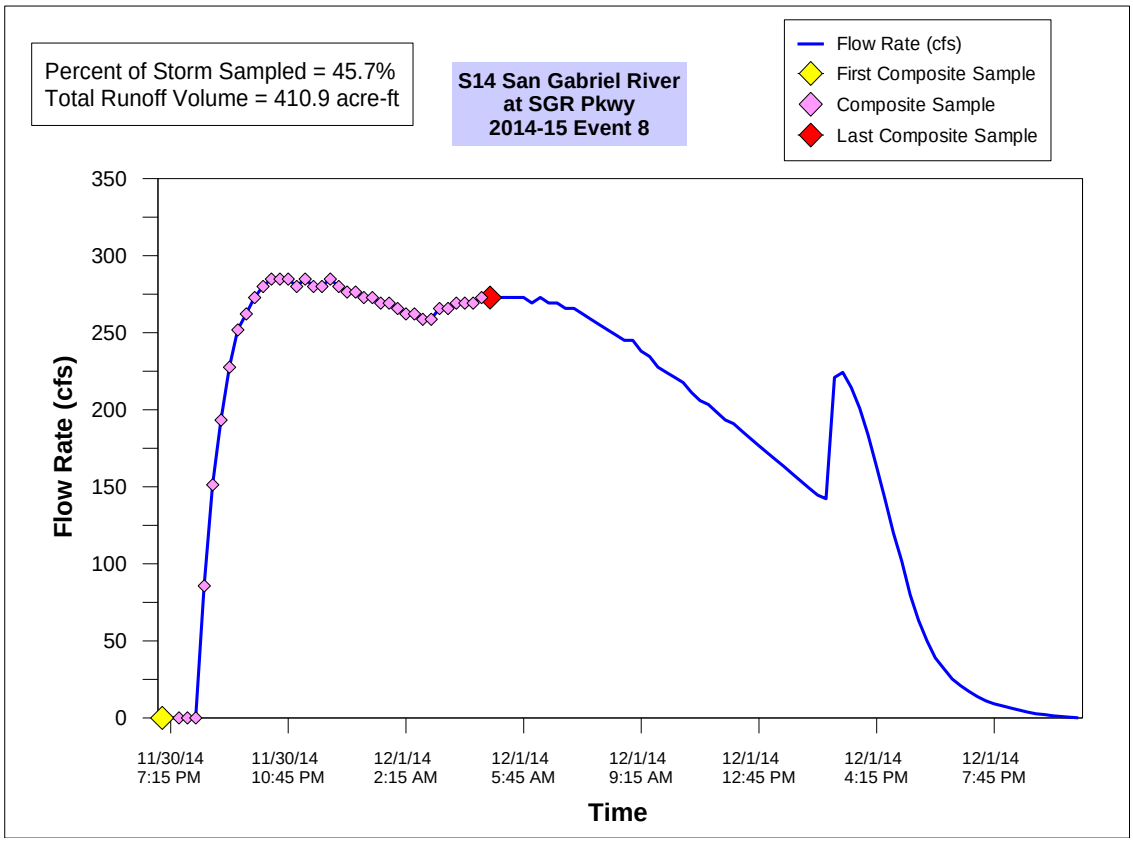


**Figure A-5. San Gabriel River at SGR Parkway (S14) Wet Weather Event Hydrographs**

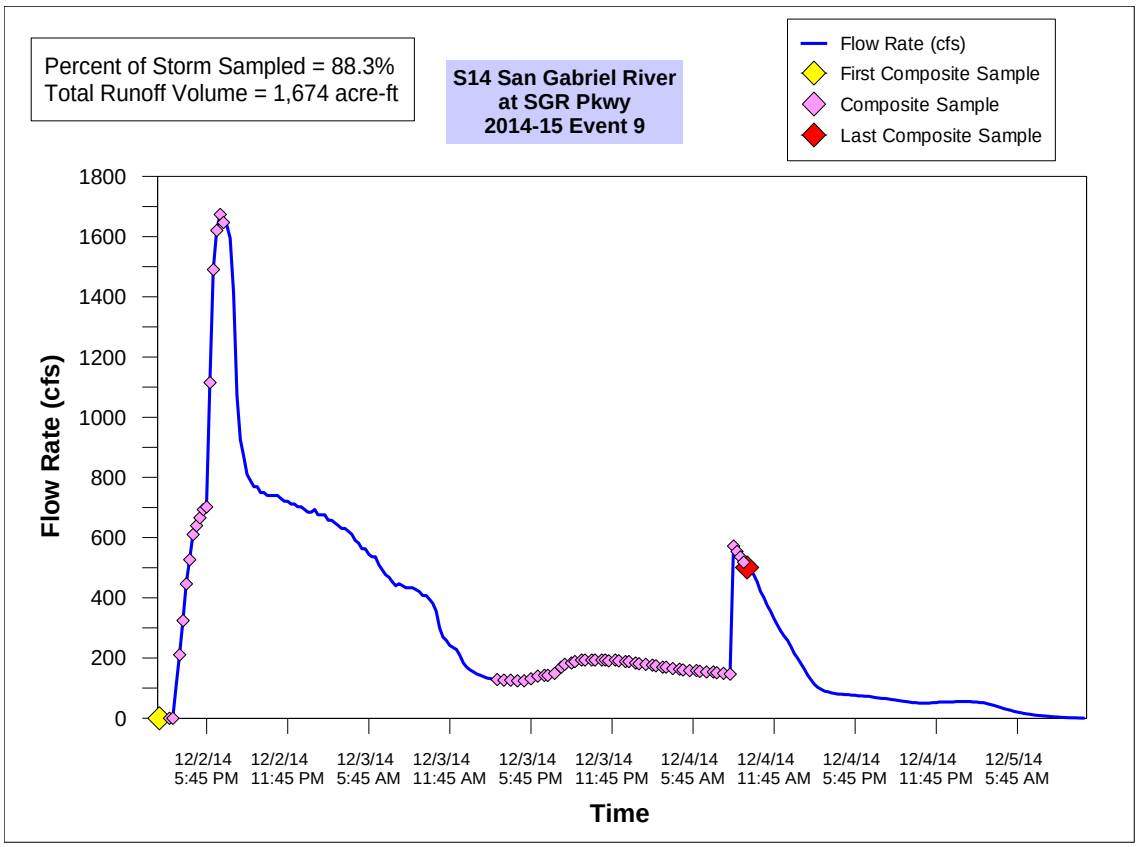


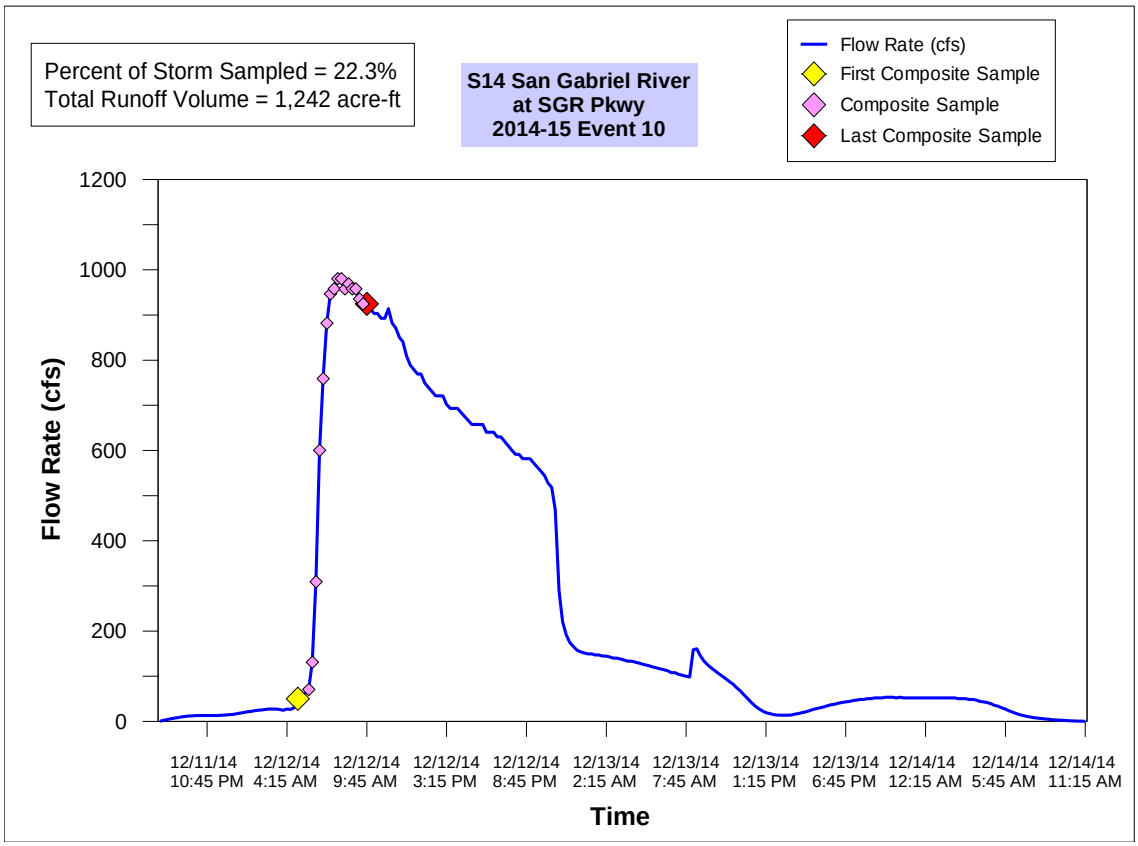


**Figure A-5. San Gabriel River at SGR Parkway (S14) Wet Weather Event Hydrographs**

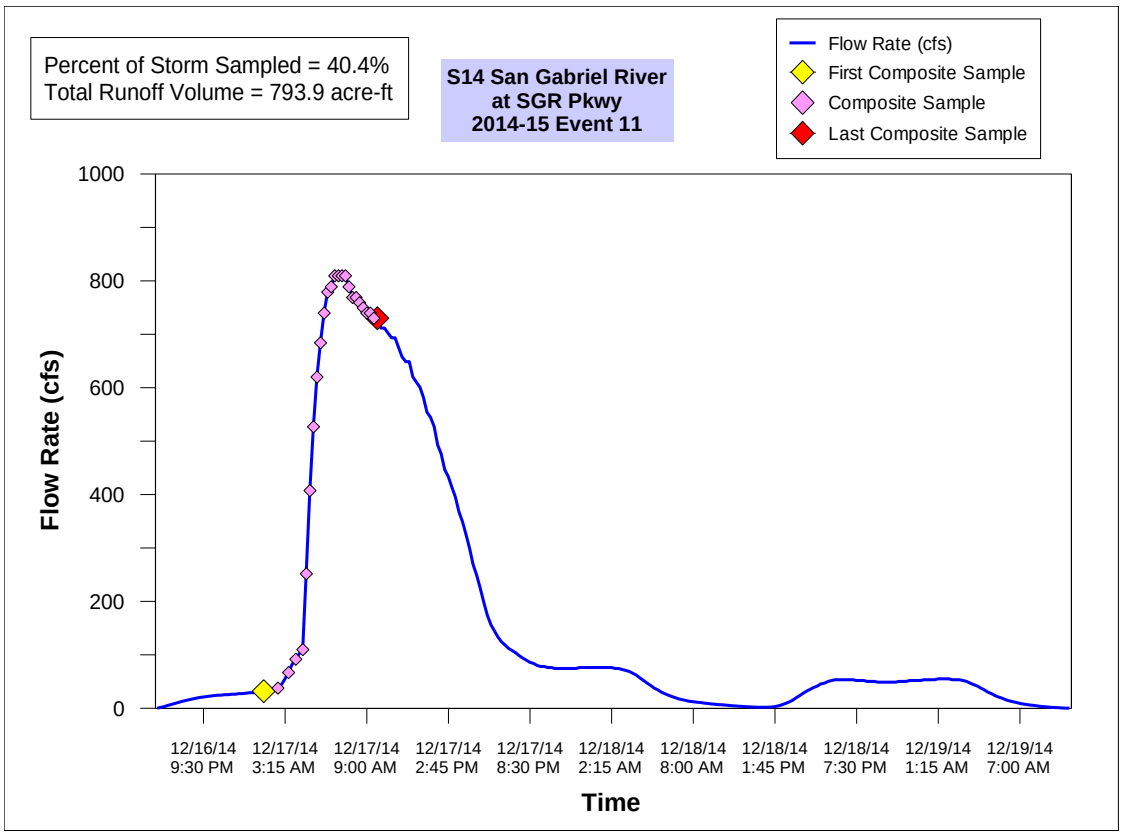


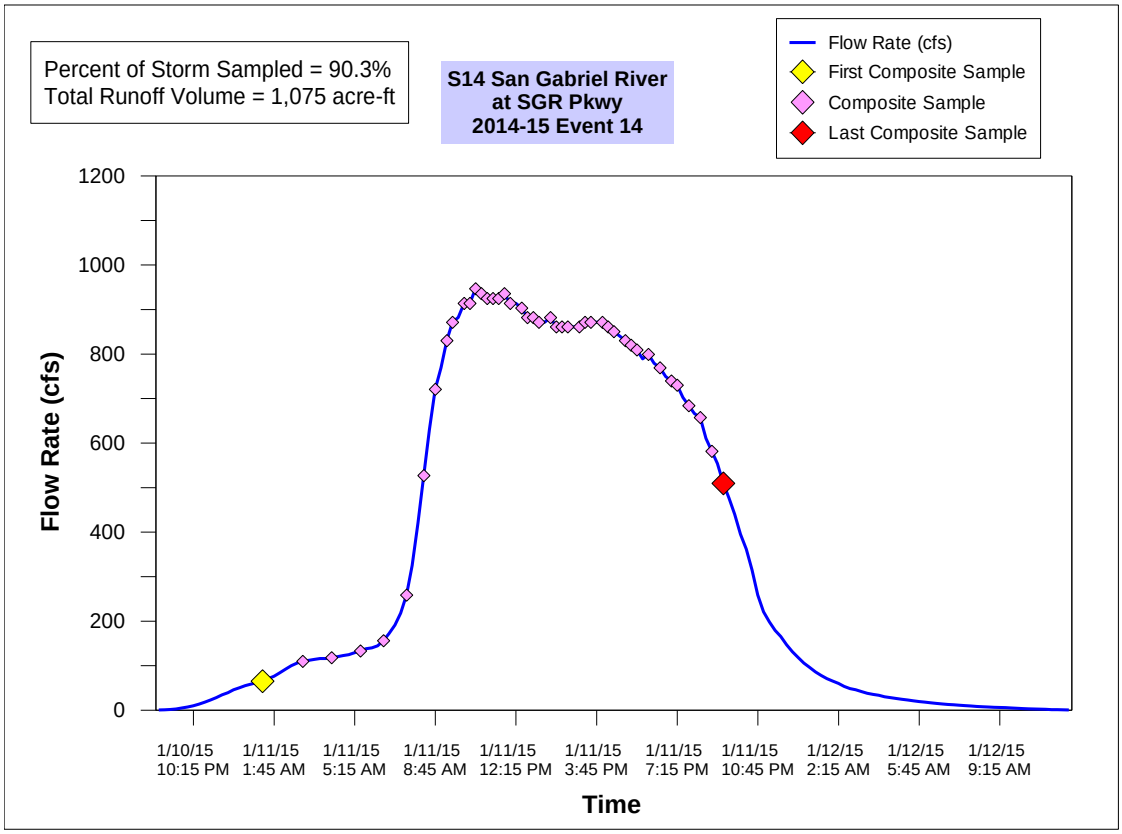


**Figure A-5. San Gabriel River at SGR Parkway (S14) Wet Weather Event Hydrographs**

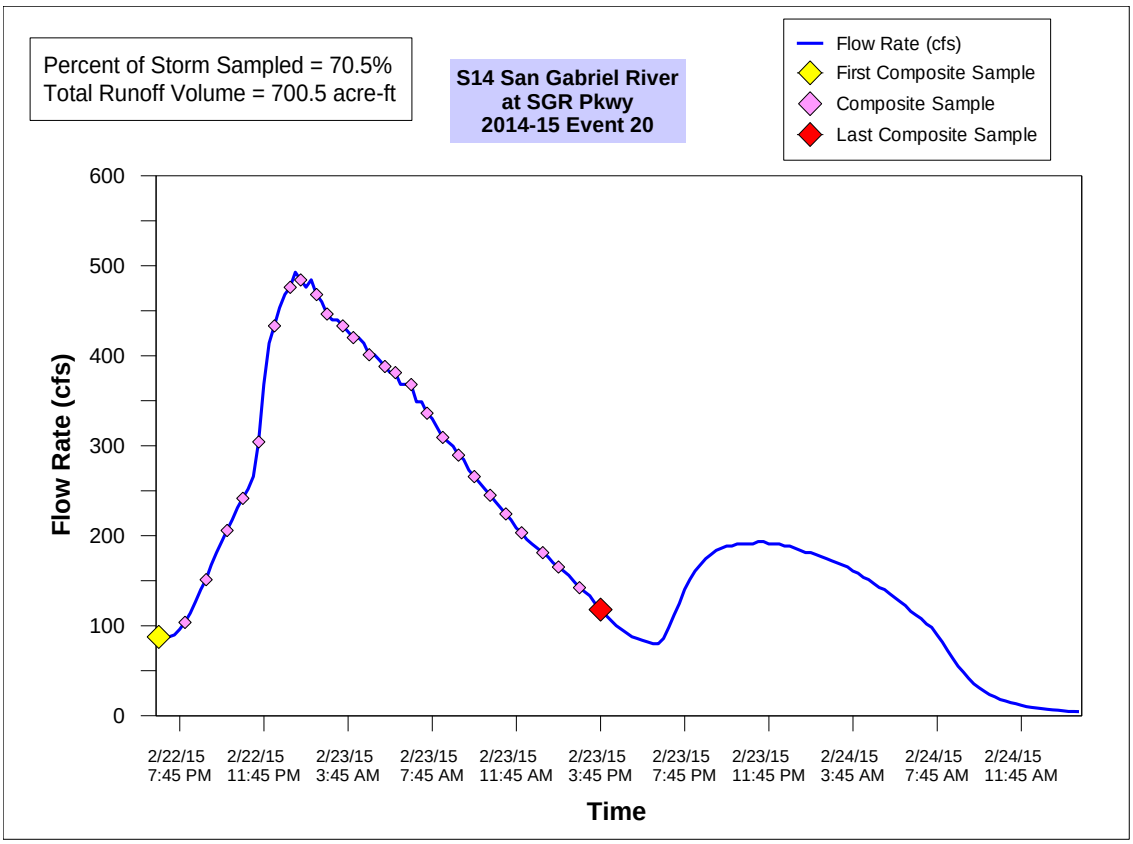


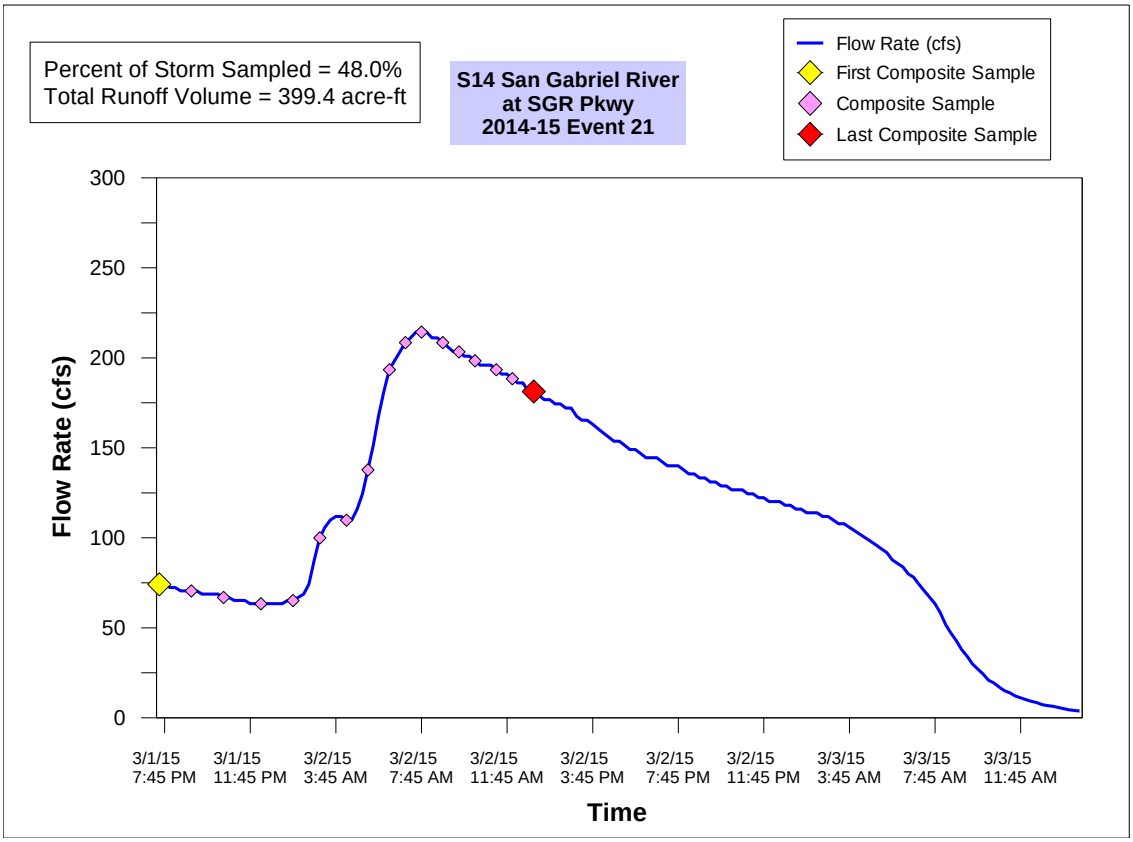


**Figure A-5. San Gabriel River at SGR Parkway (S14) Wet Weather Event Hydrographs**

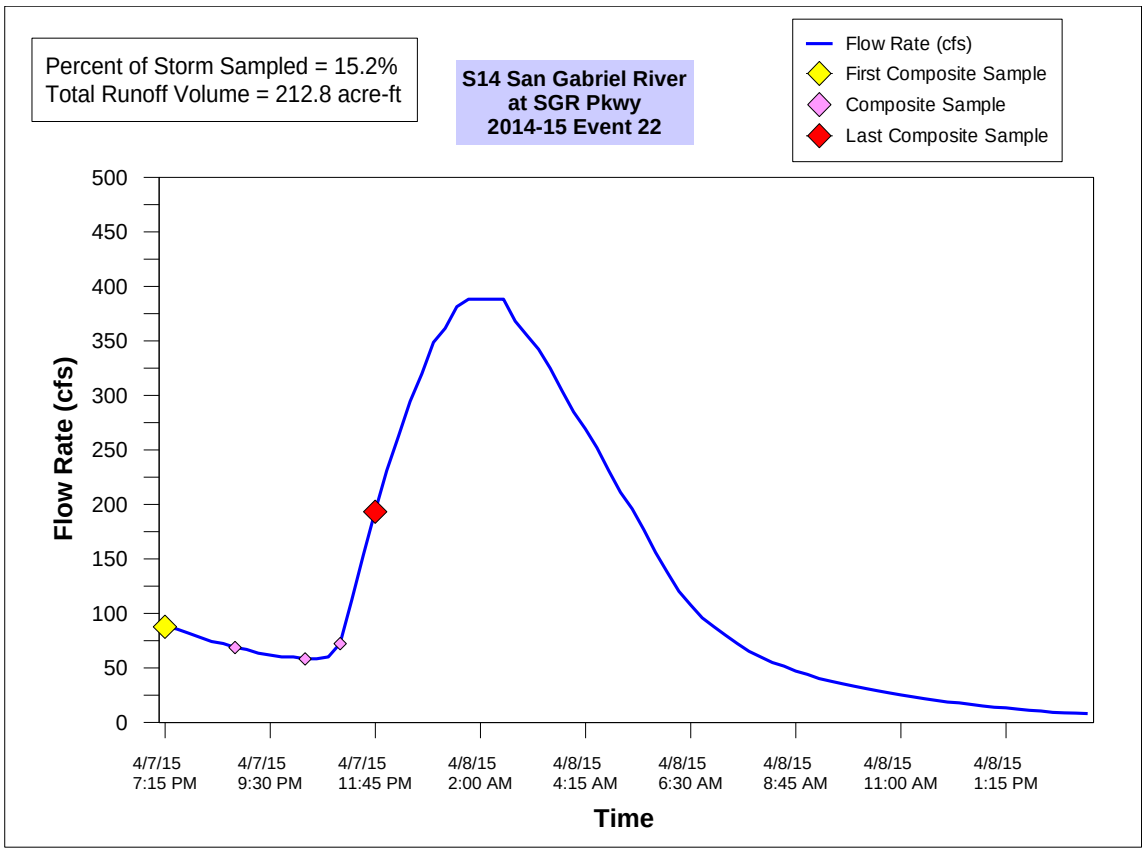


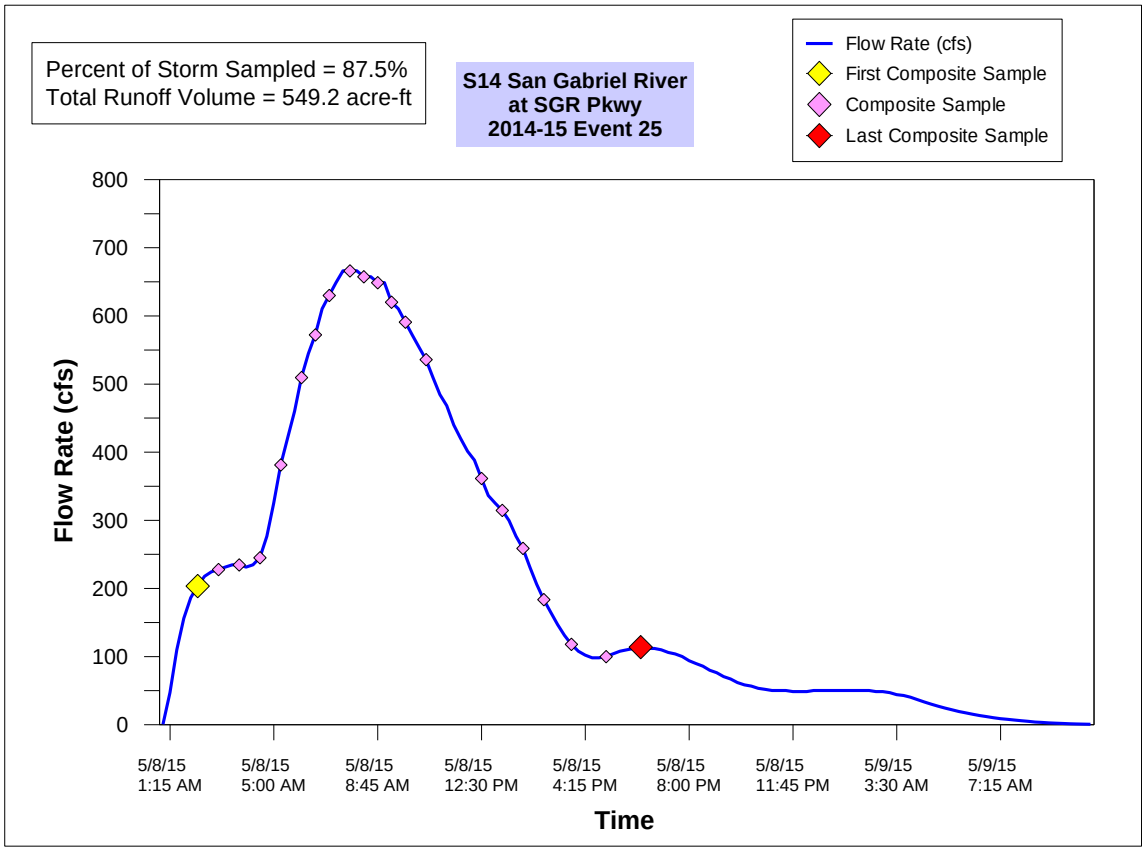


**Figure A-5. San Gabriel River at SGR Parkway (S14) Wet Weather Event Hydrographs**

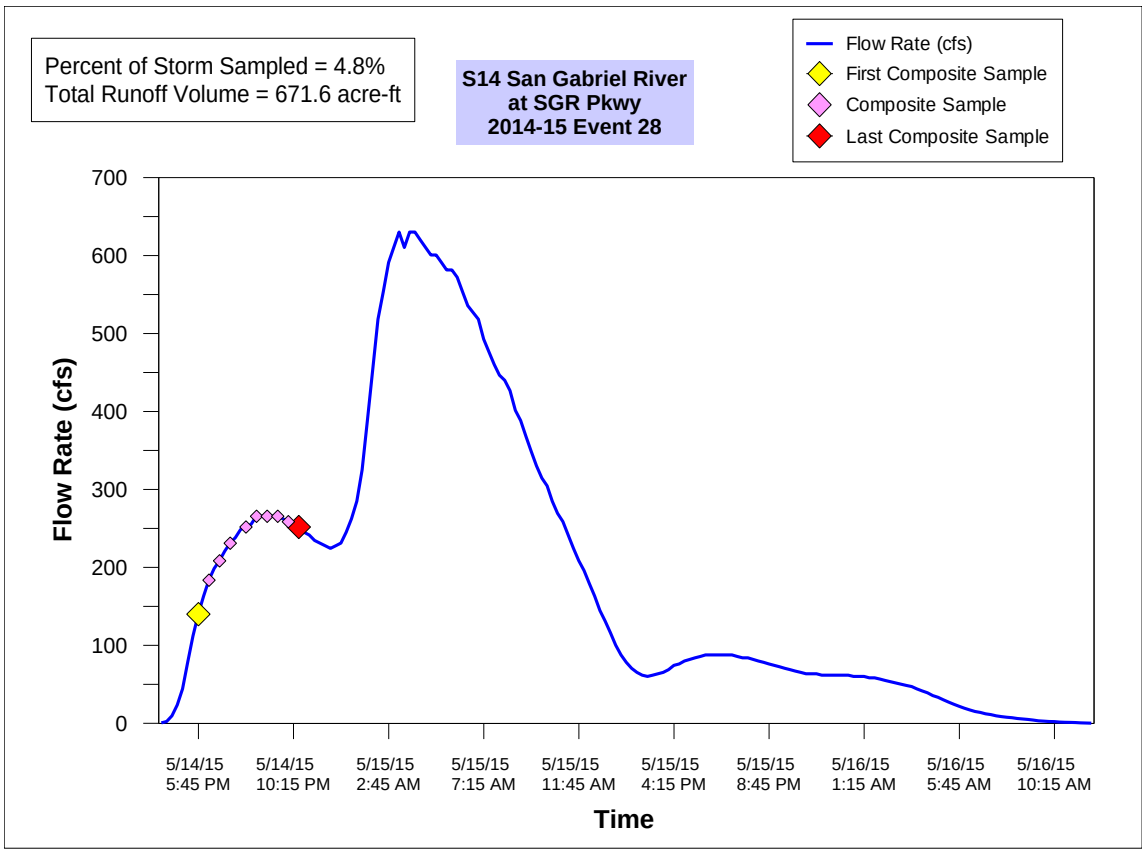


**Figure A-5. San Gabriel River at SGR Parkway (S14) Wet Weather Event Hydrographs**

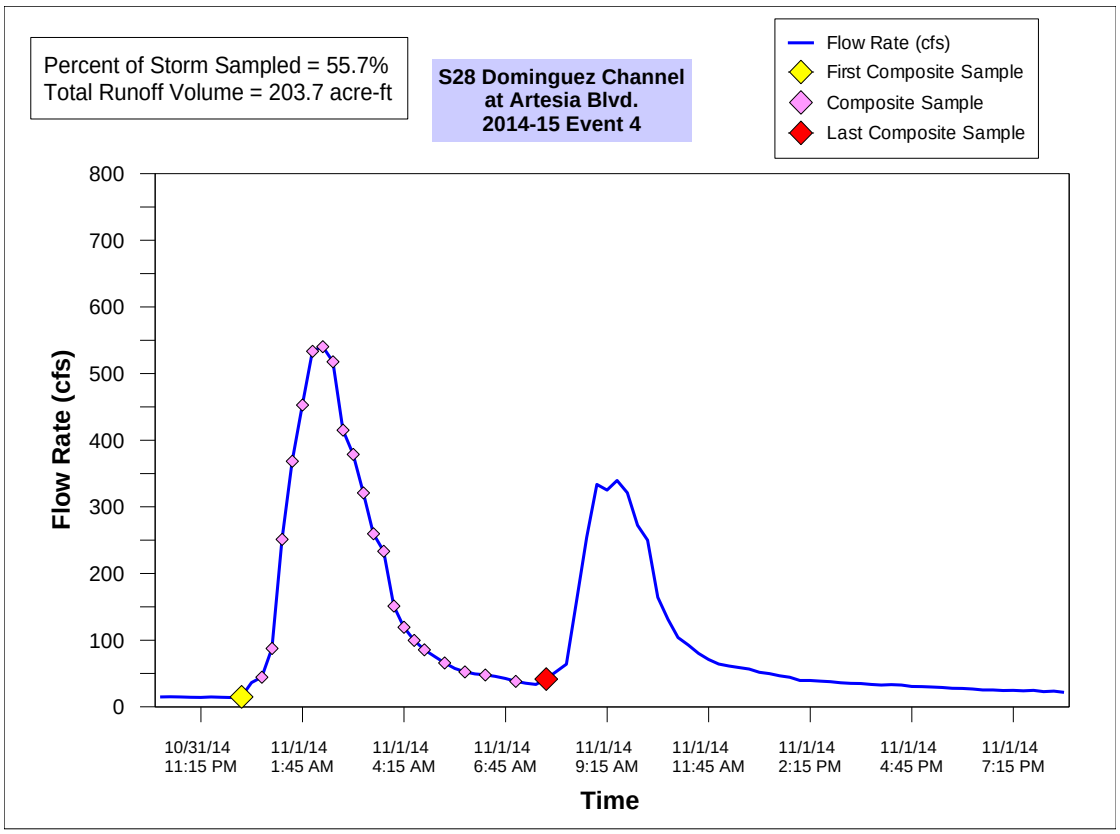


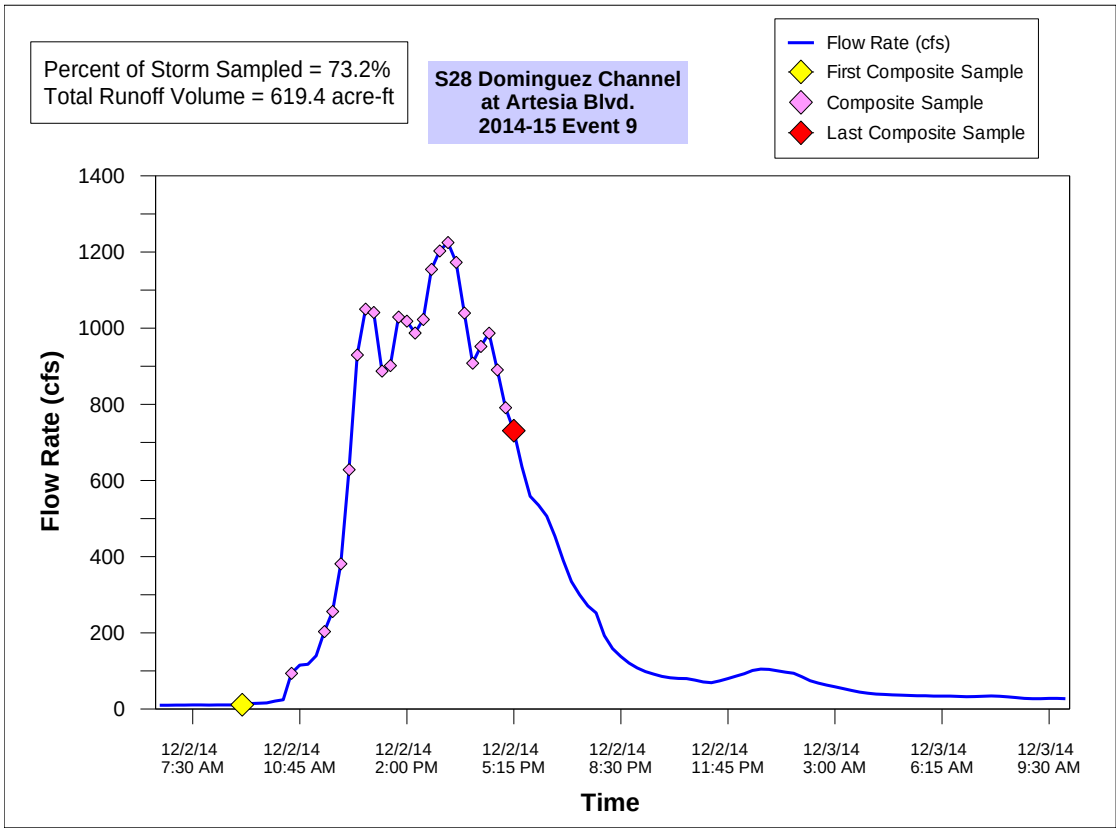


**Figure A-6. Dominguez Channel at Artesia Blvd. (S28) Wet Weather Event Hydrographs**

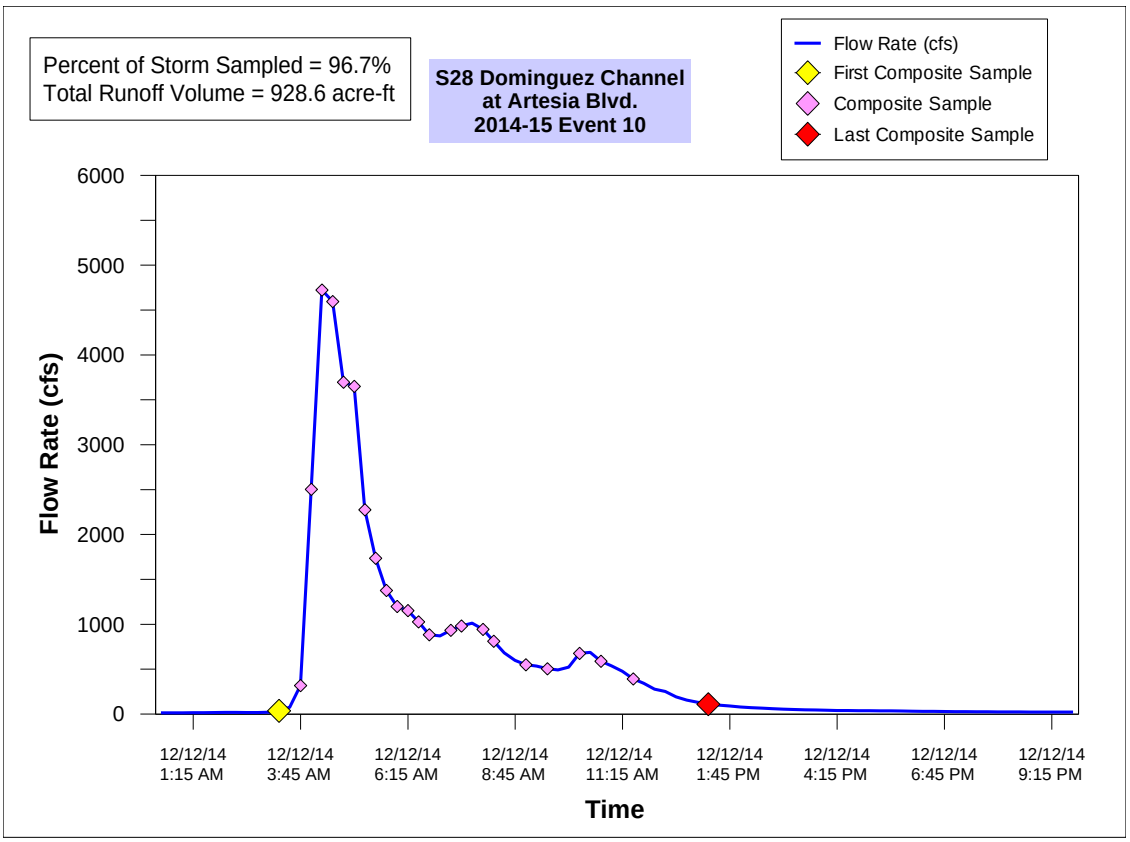


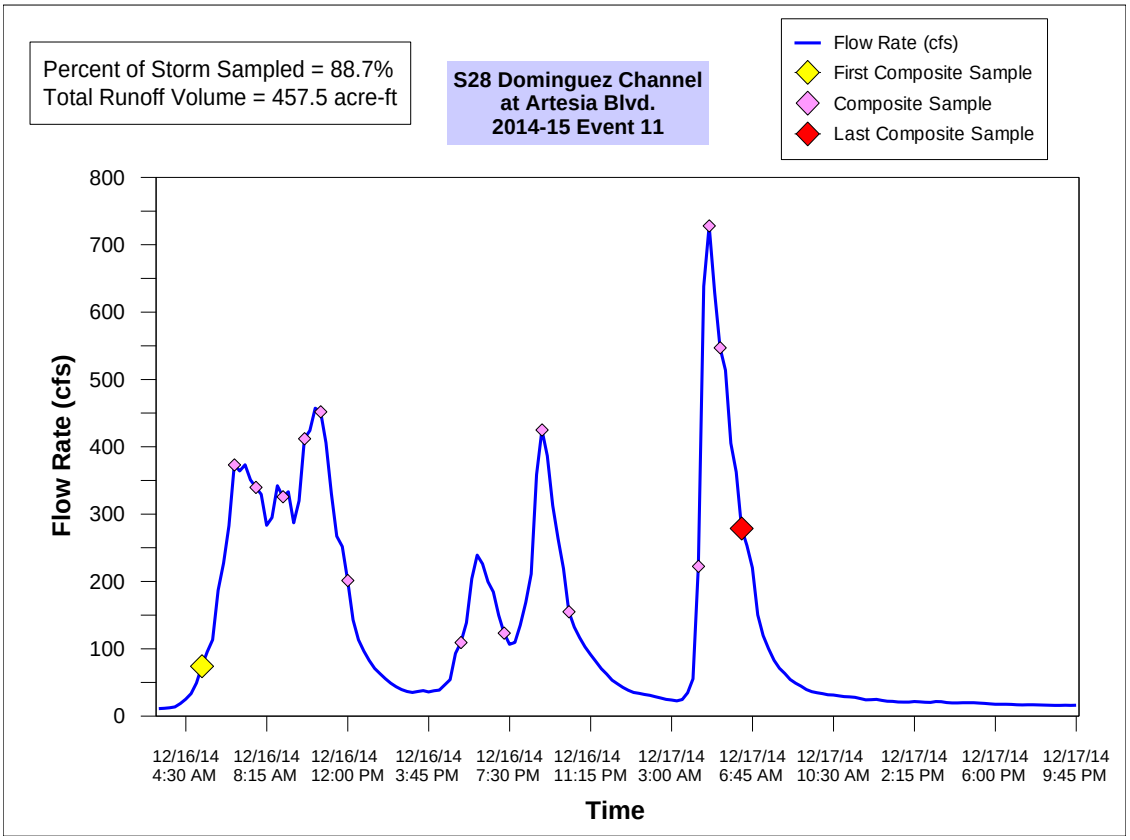


**Figure A-6. Dominguez Channel at Artesia Blvd. (S28) Wet Weather Event Hydrographs**

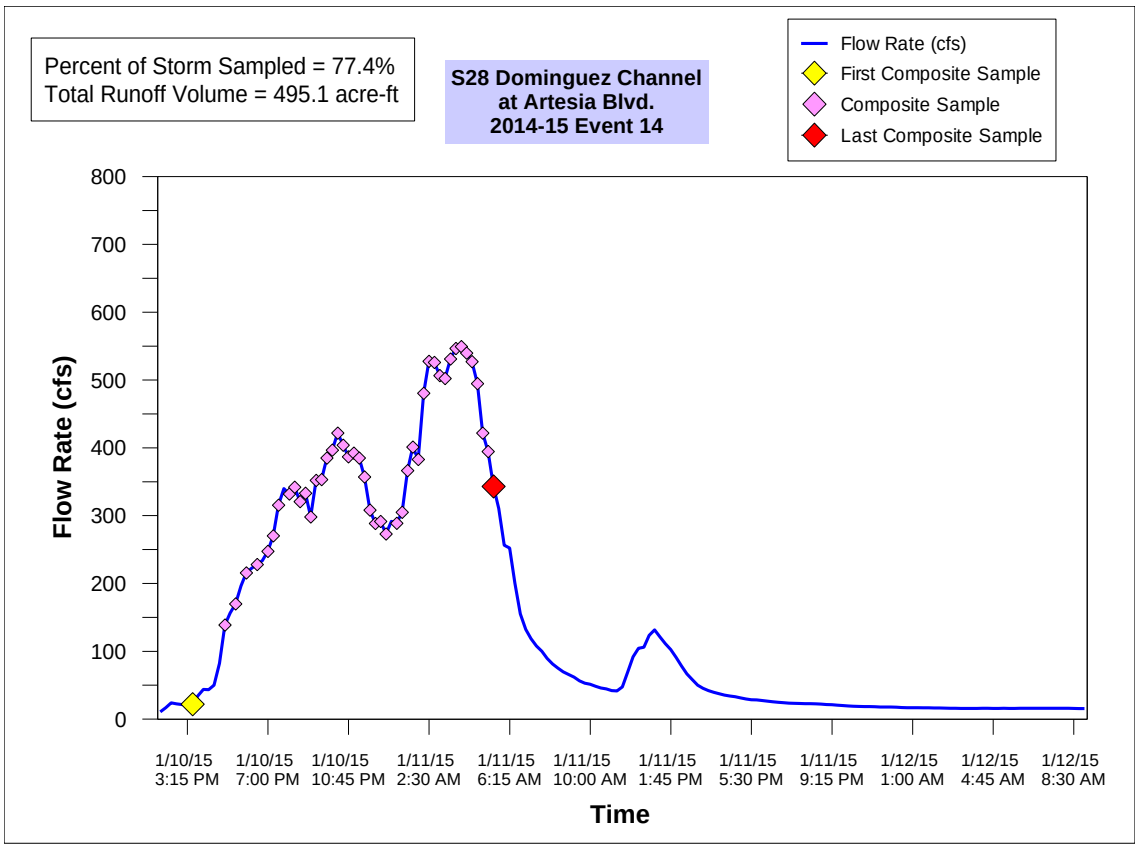


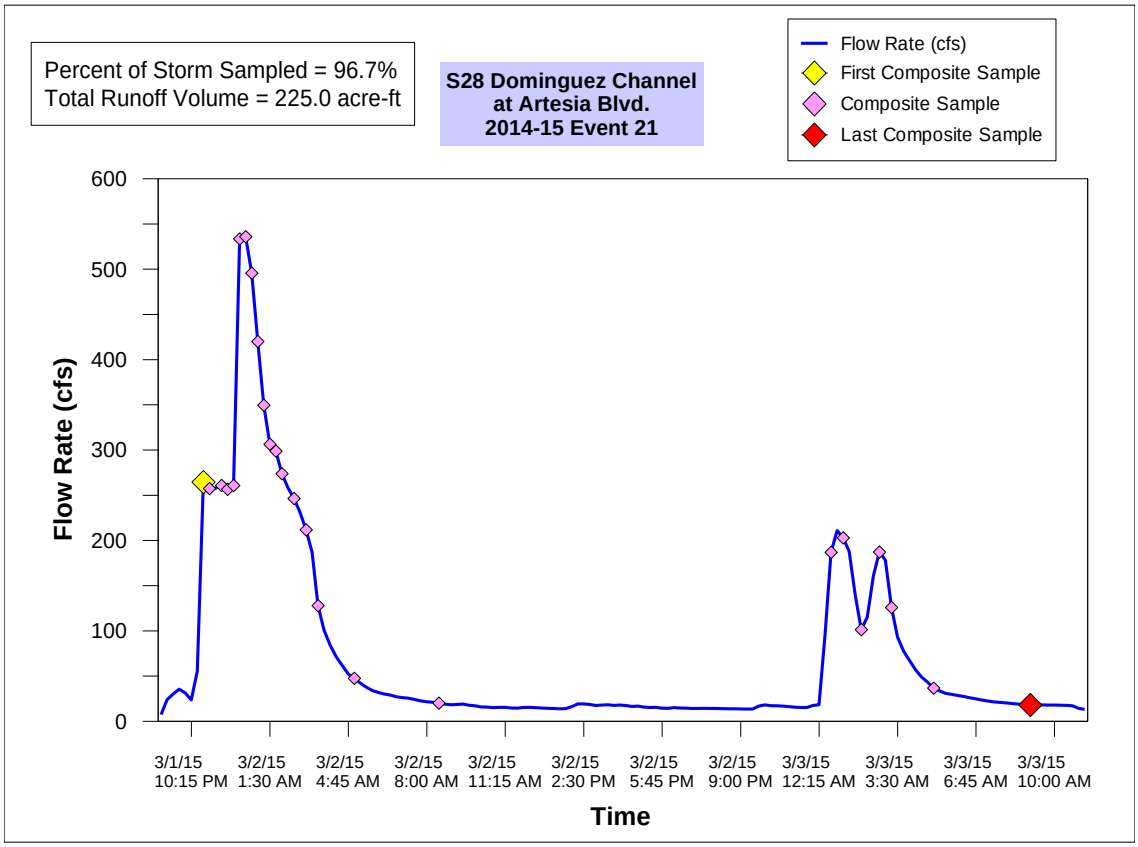


**Figure A-6. Dominguez Channel at Artesia Blvd. (S28) Wet Weather Event Hydrographs**

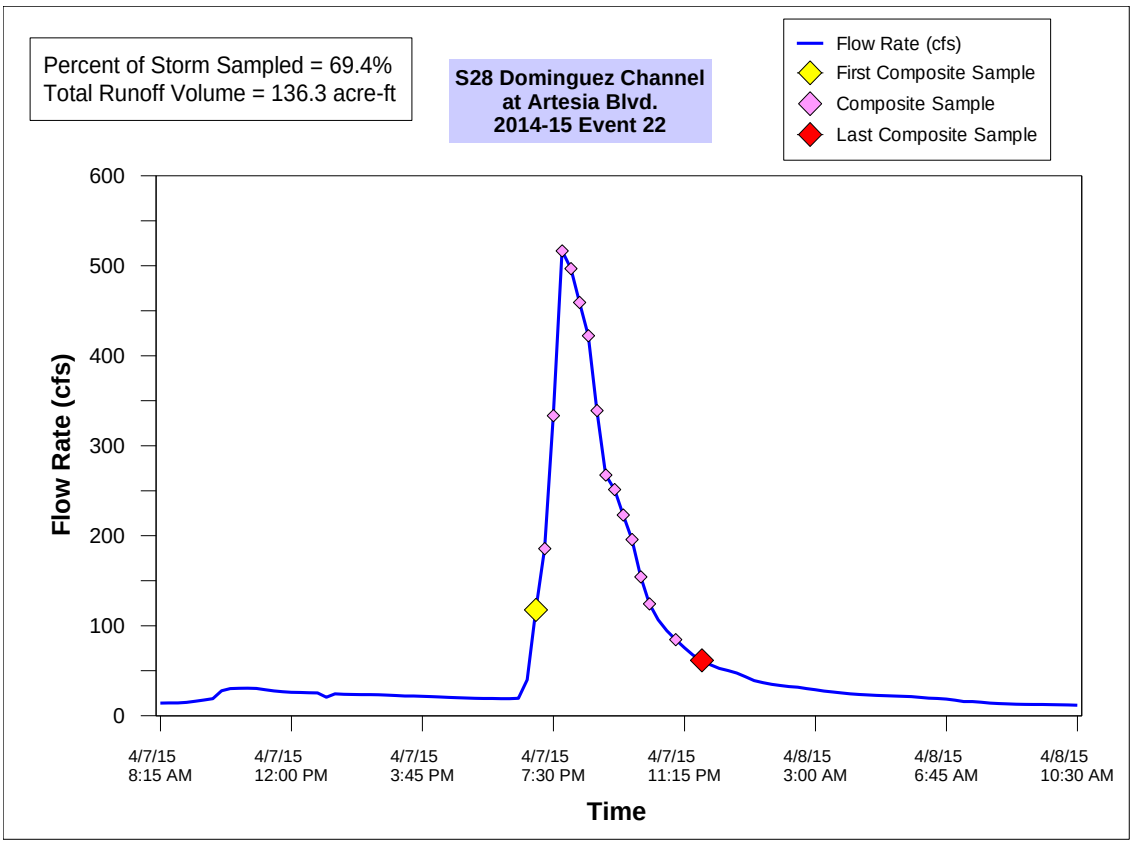


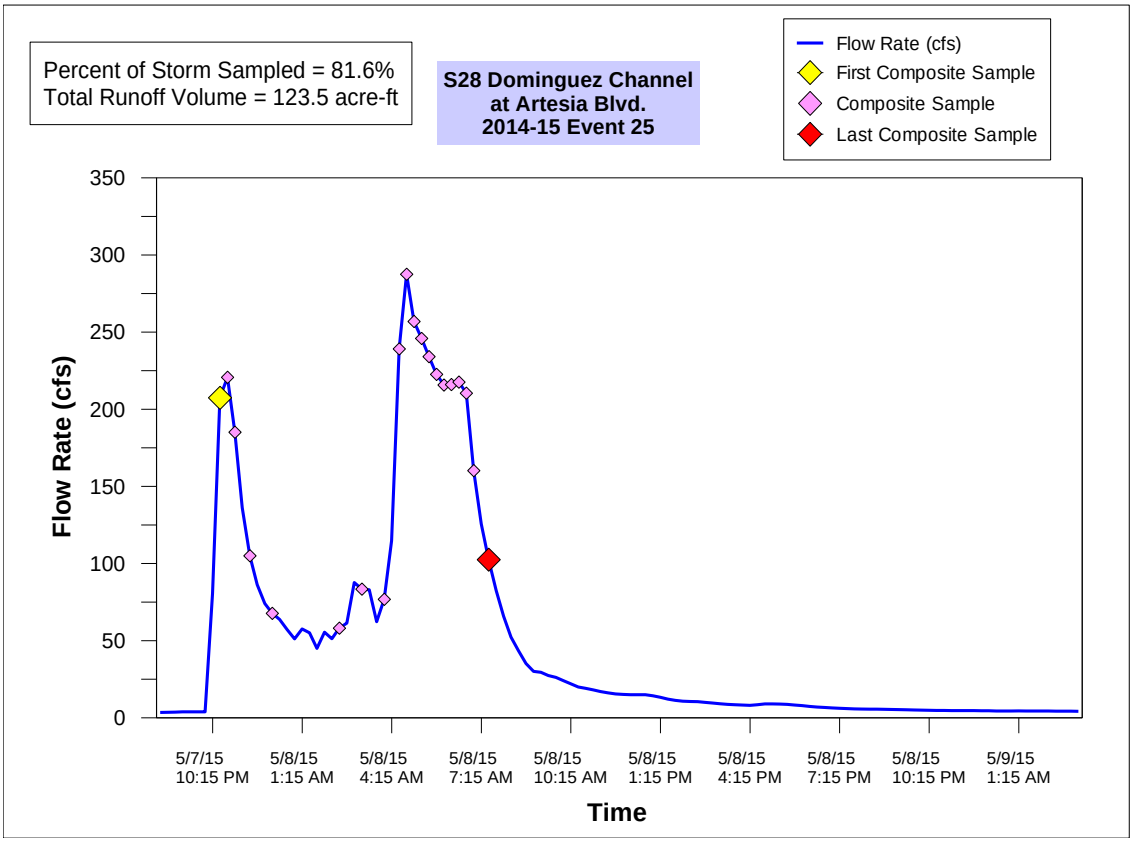


**Figure A-6. Dominguez Channel at Artesia Blvd. (S28) Wet Weather Event Hydrographs**

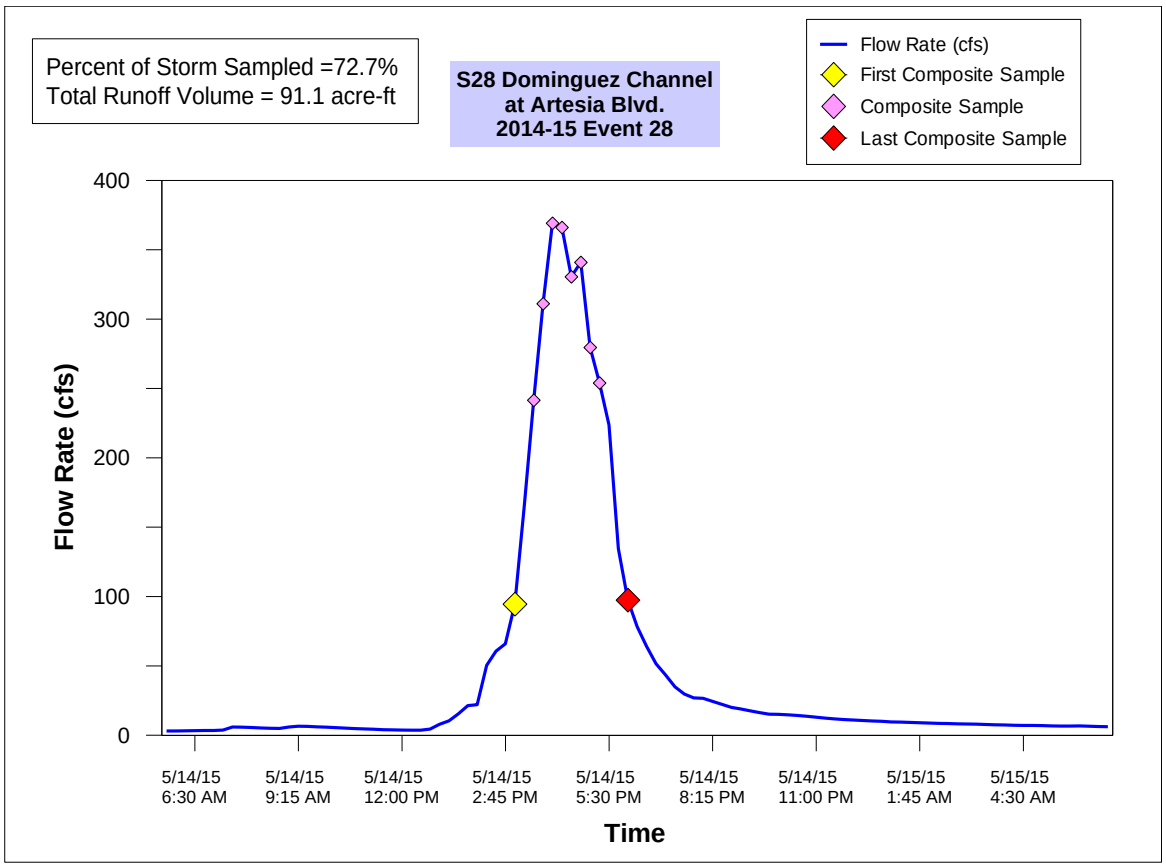


**Figure A-6. Dominguez Channel at Artesia Blvd. (S28) Wet Weather Event Hydrographs**

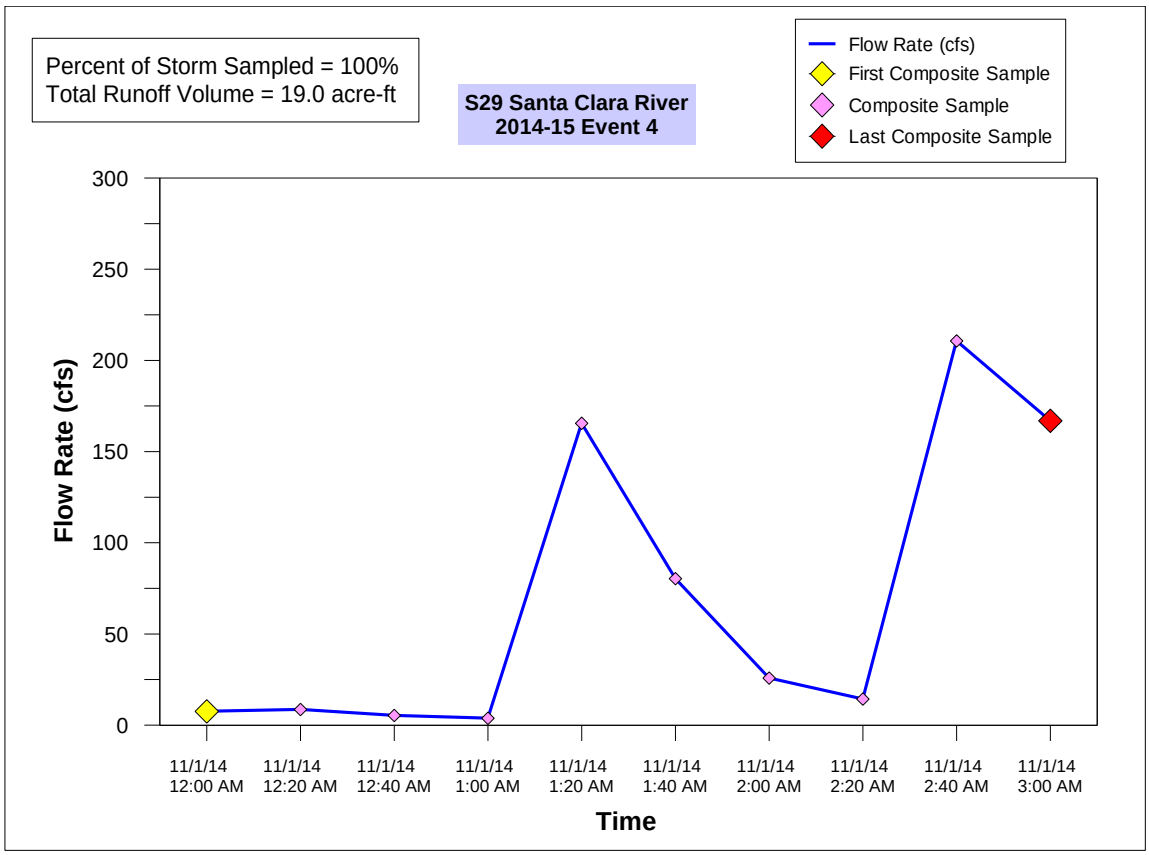


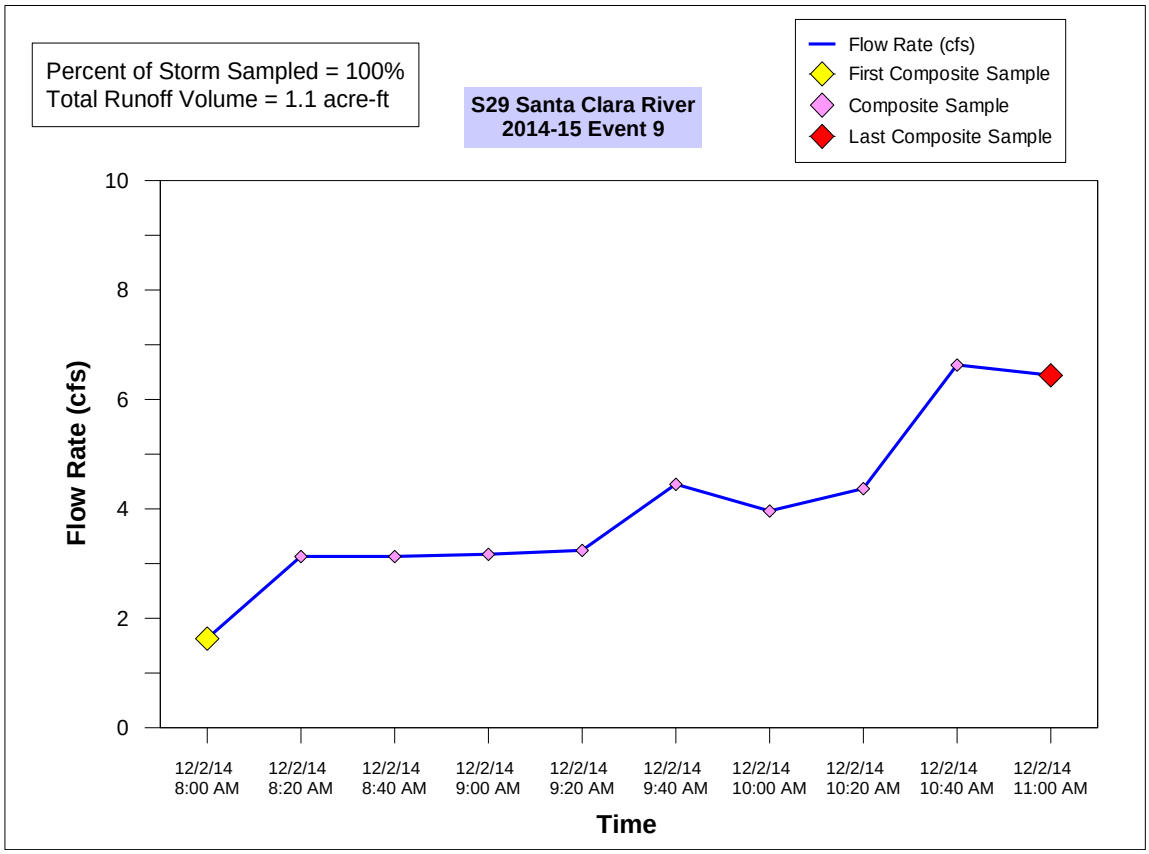


**Figure A-7. Santa Clara River (S29) Wet Weather Event Hydrographs**

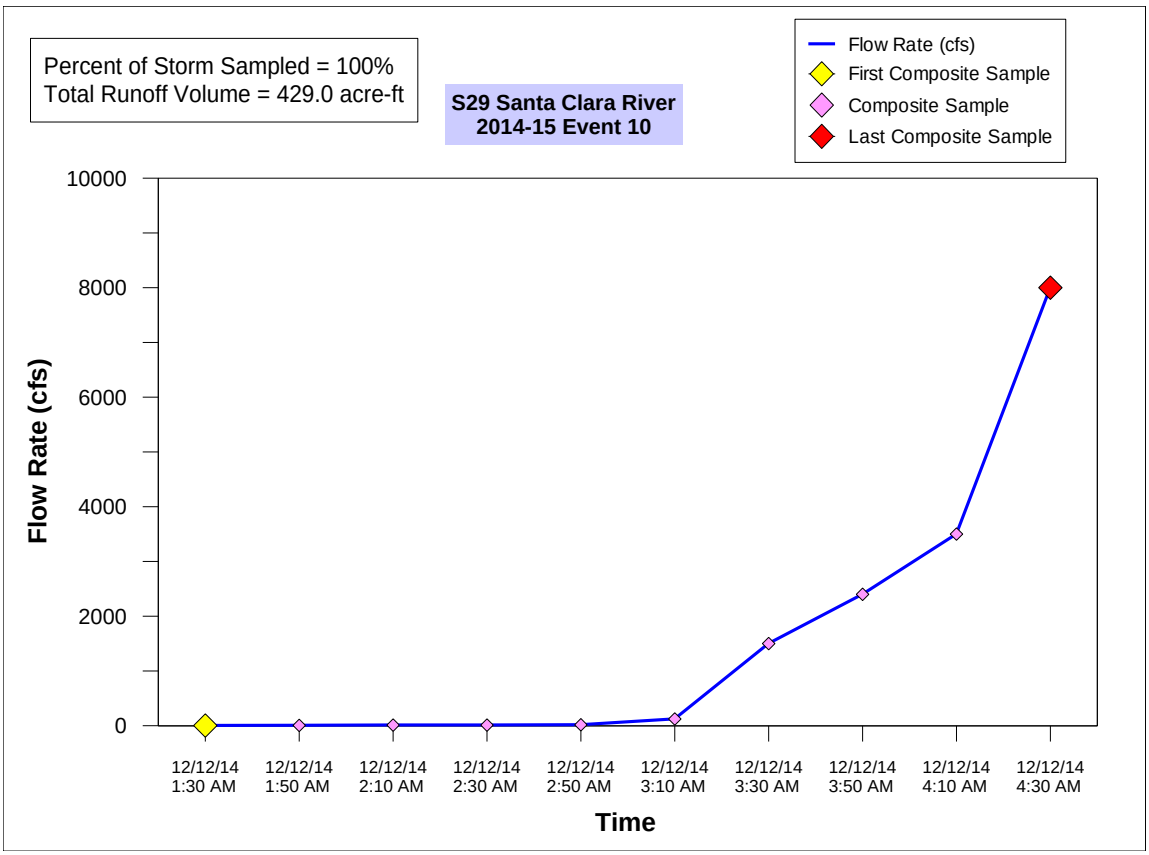


**Figure A-7. Santa Clara River (S29) Wet Weather Event Hydrographs**

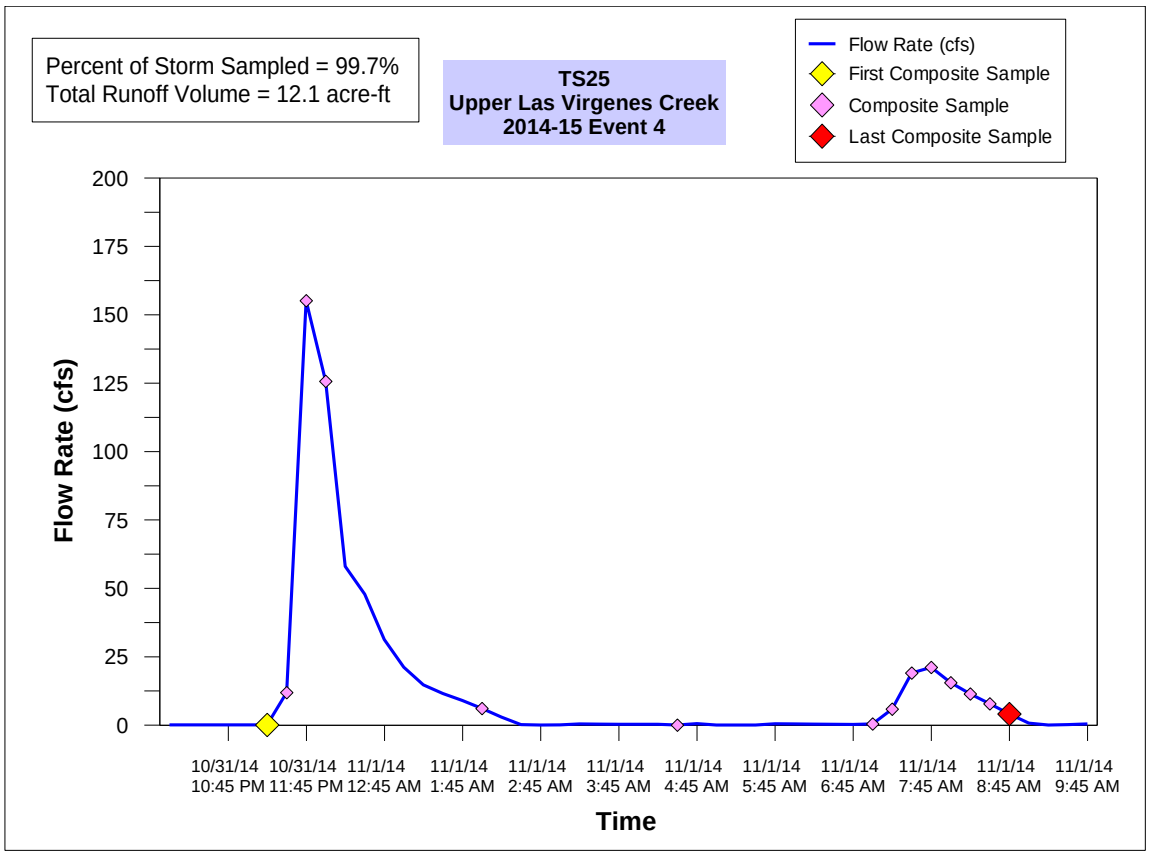


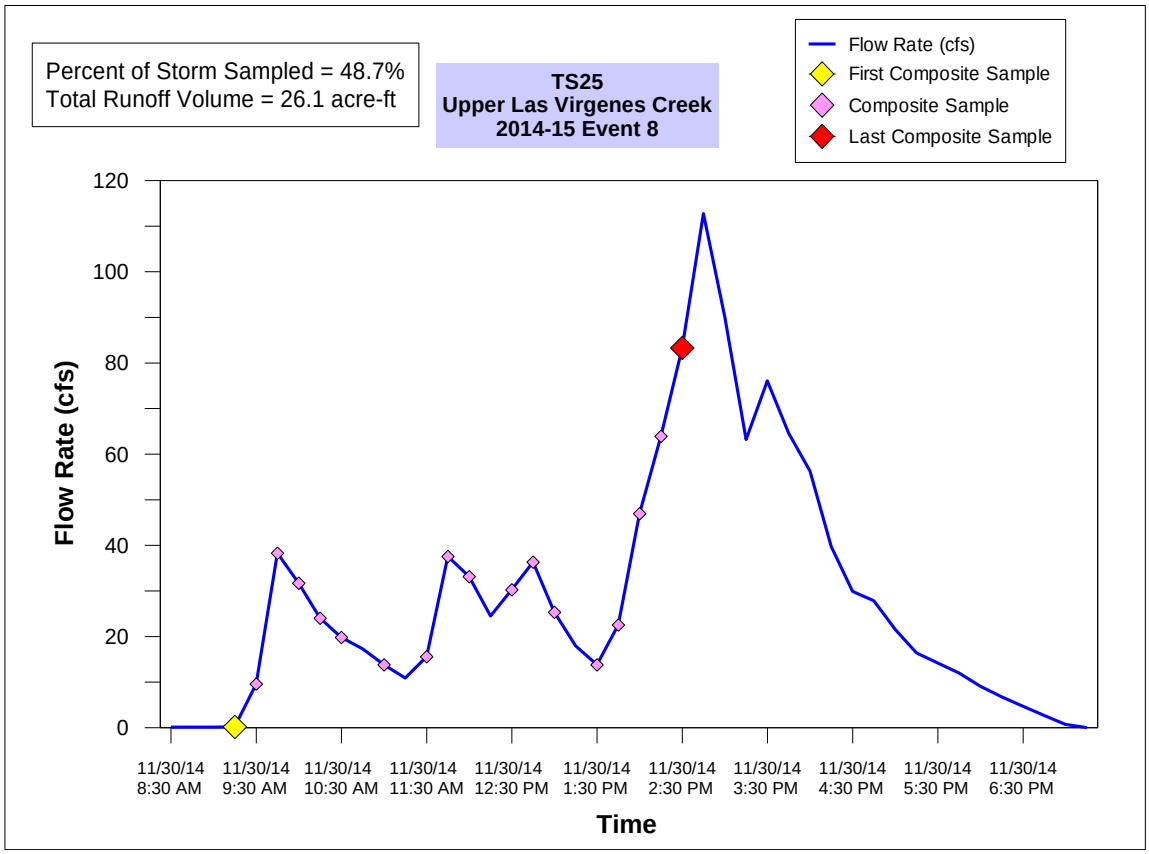


**Figure A-8. Upper Las Virgenes Creek (TS25) Wet Weather Event Hydrographs**

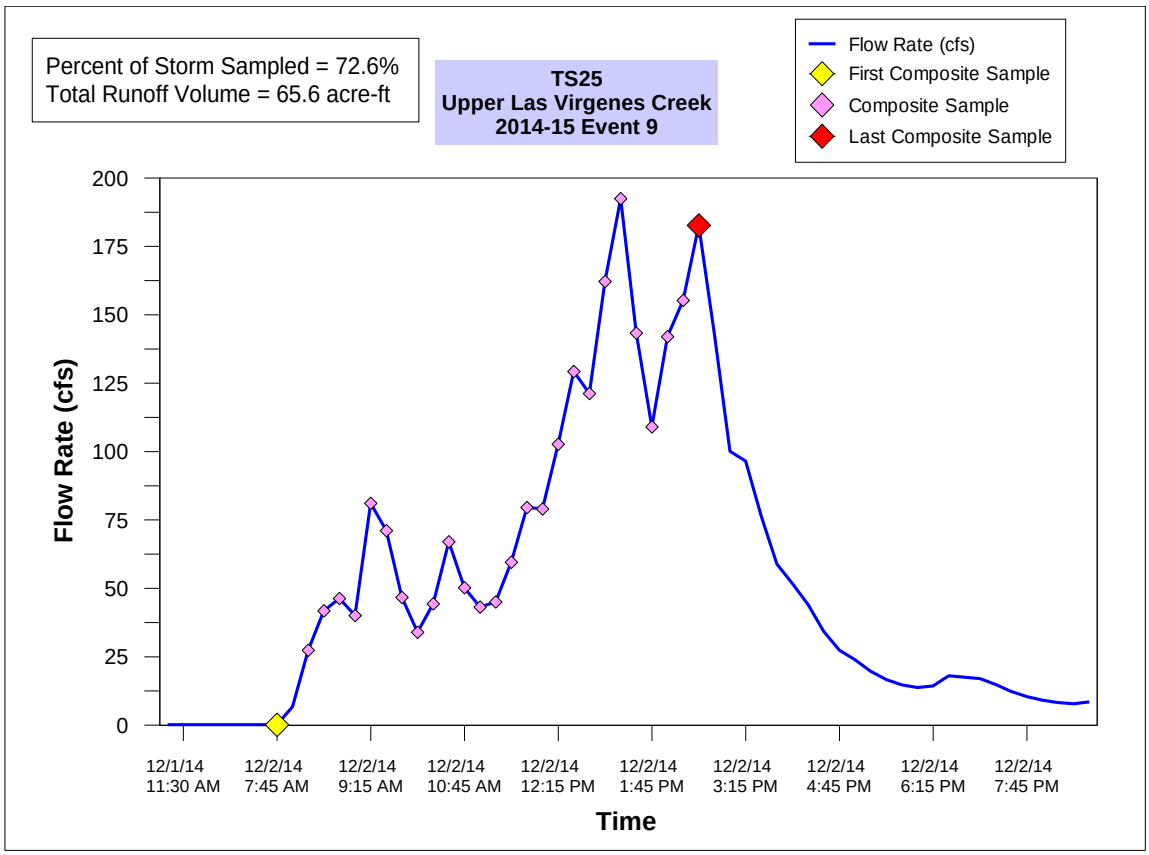


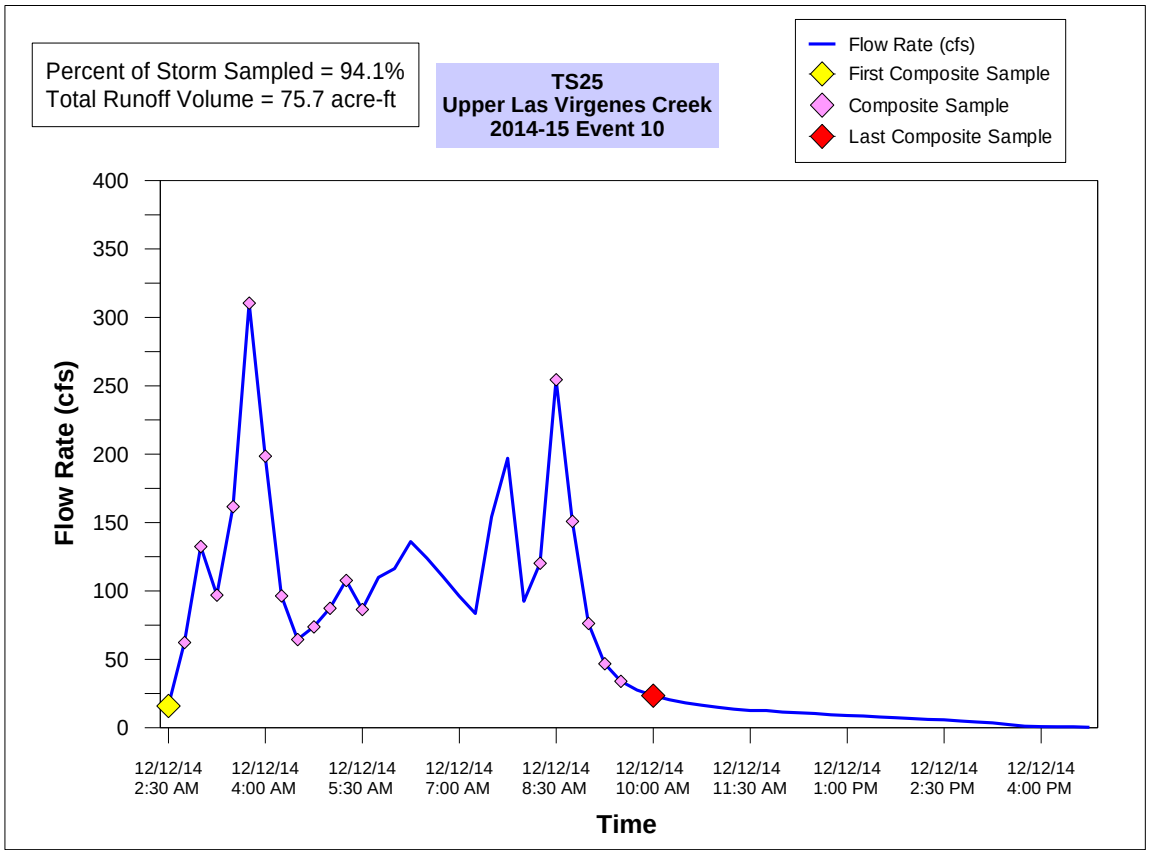


**Figure A-8. Upper Las Virgenes Creek (TS25) Wet Weather Event Hydrographs**

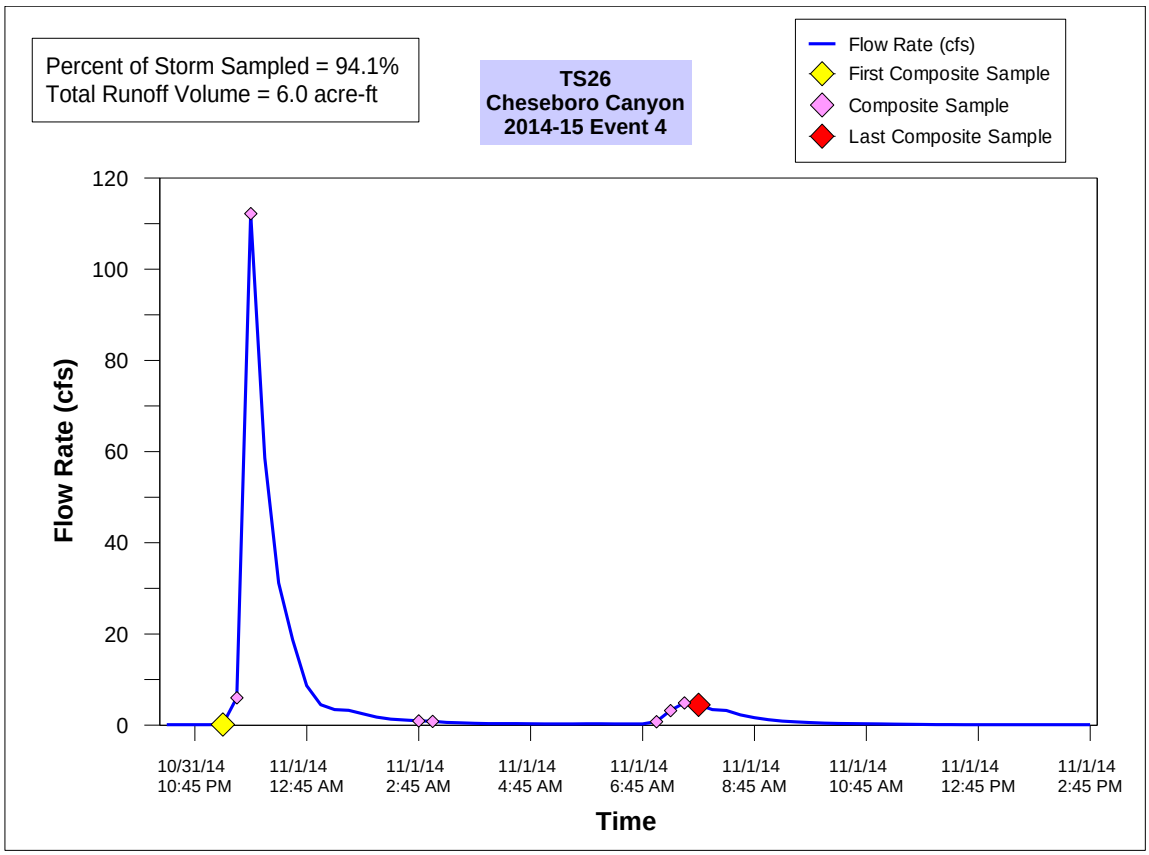


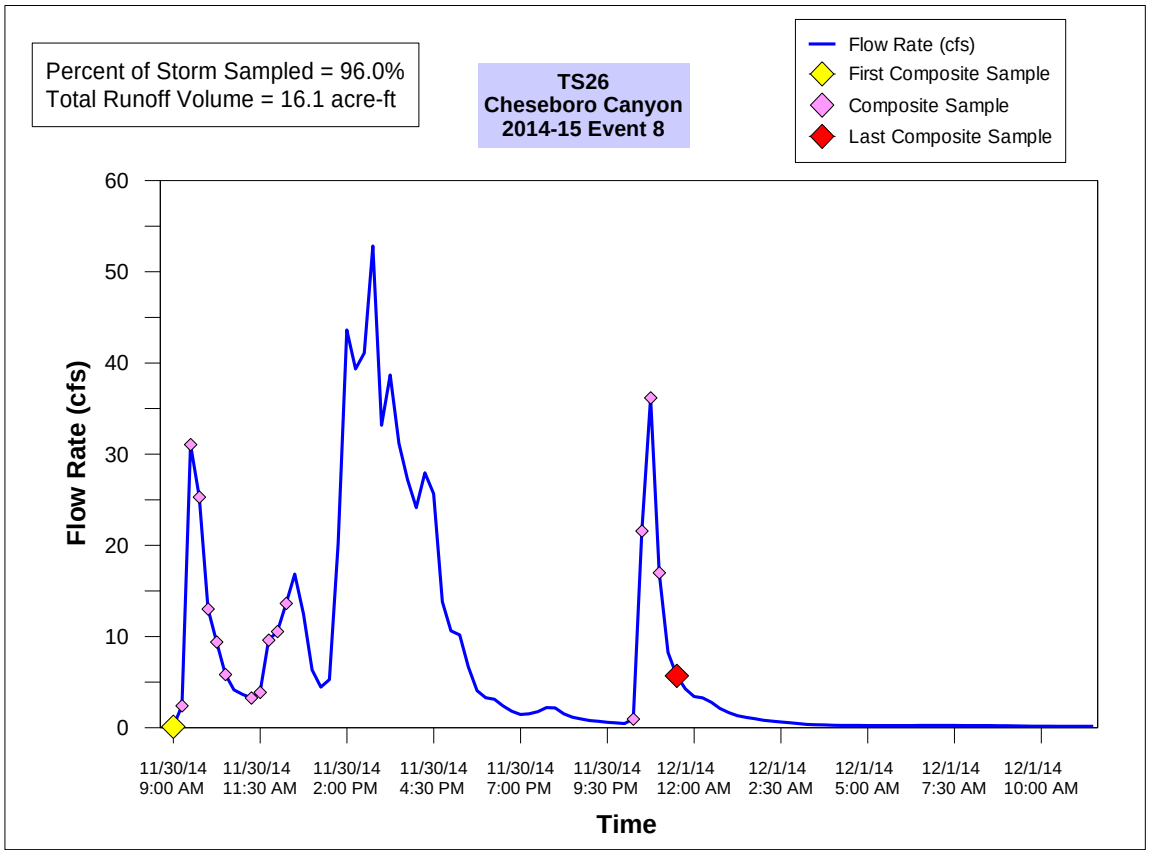


**Figure A-9. Cheseboro Canyon (TS26) Wet Weather Event Hydrographs**

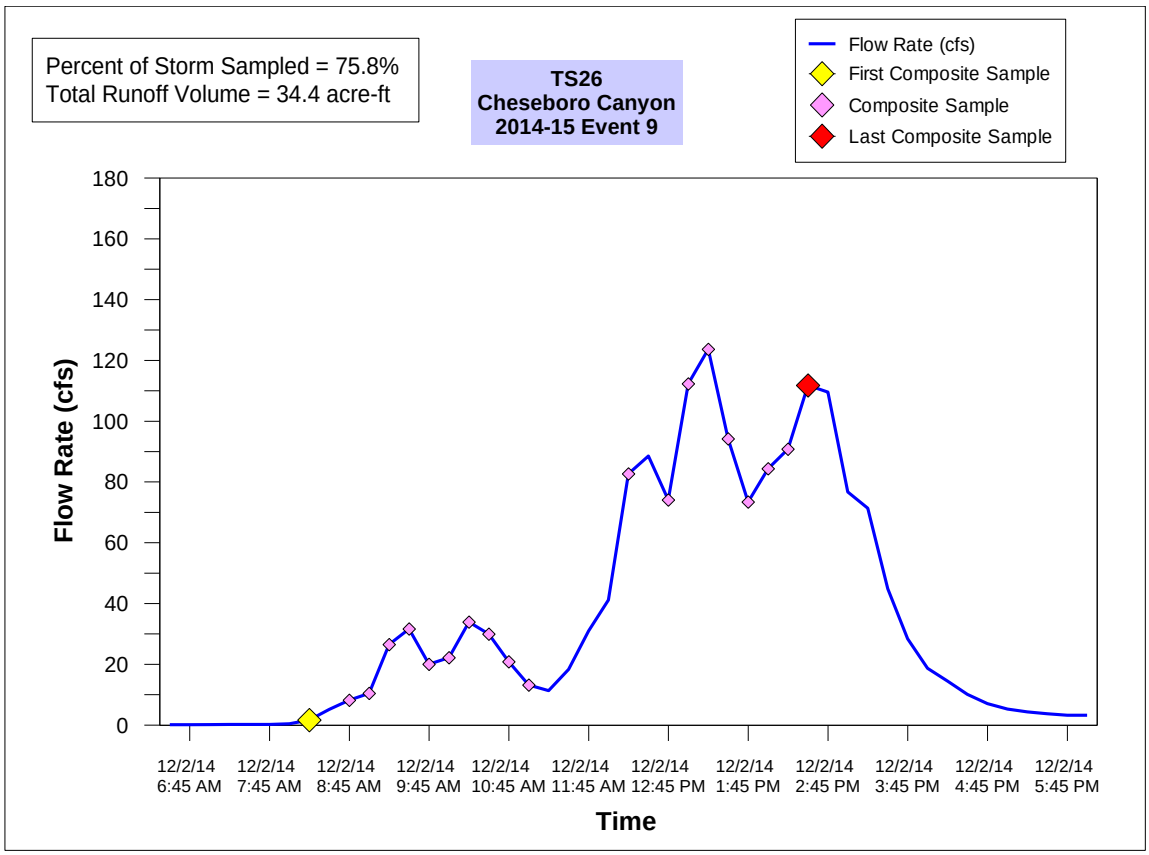


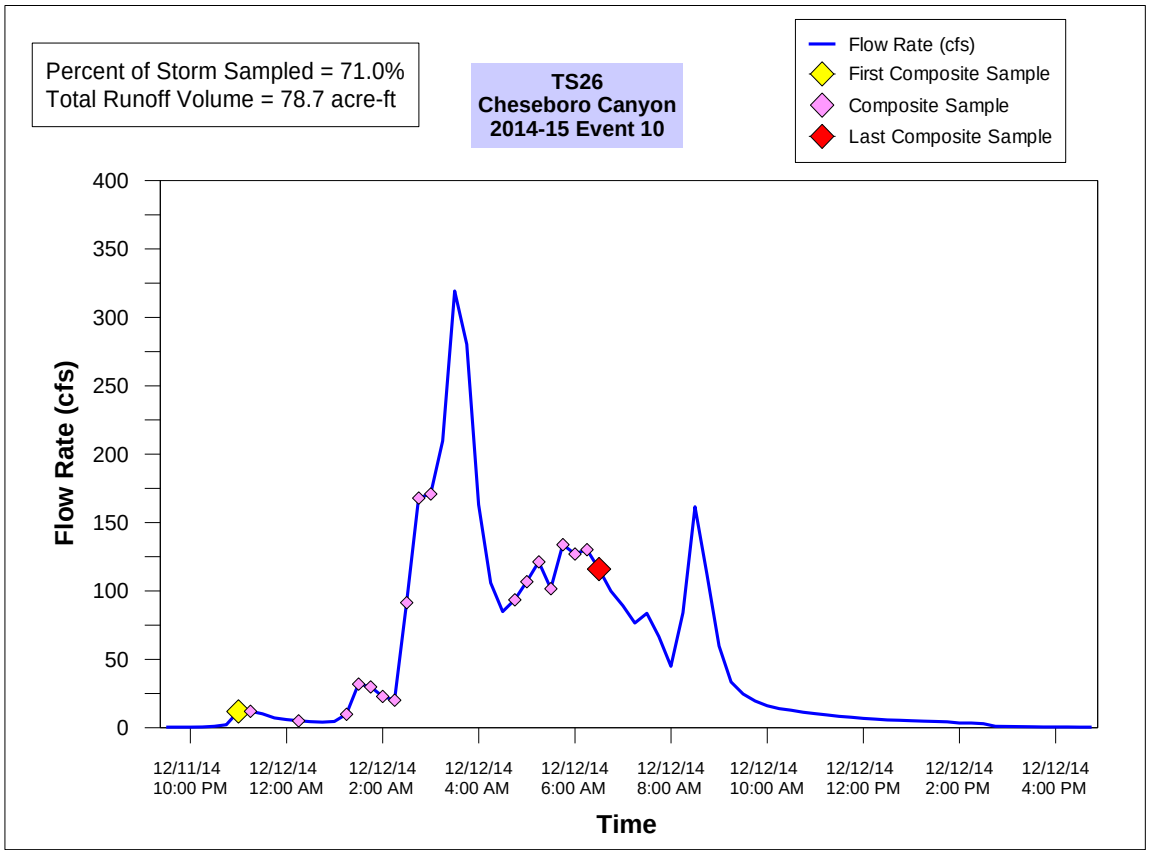


**Figure A-9. Cheseboro Canyon (TS26) Wet Weather Event Hydrographs**

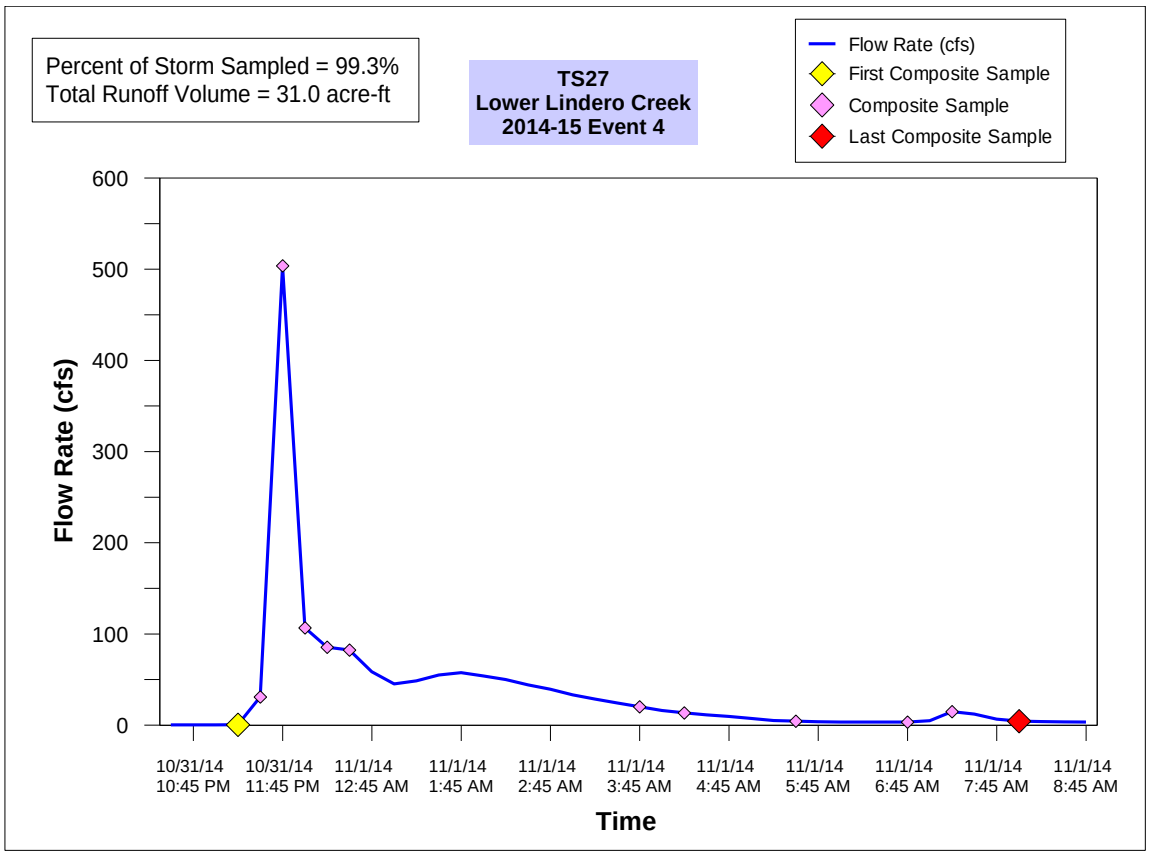


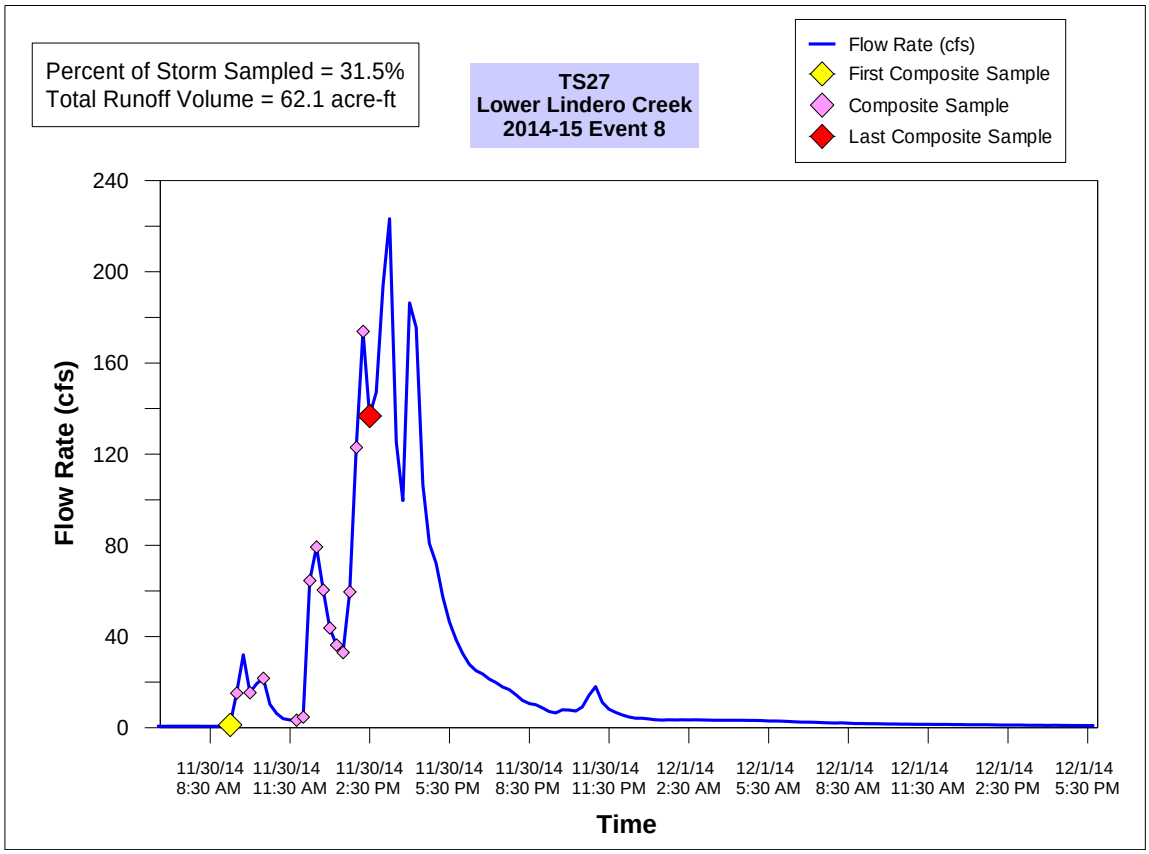


**Figure A-10. Lower Lindero Creek (TS27) Wet Weather Event Hydrographs**

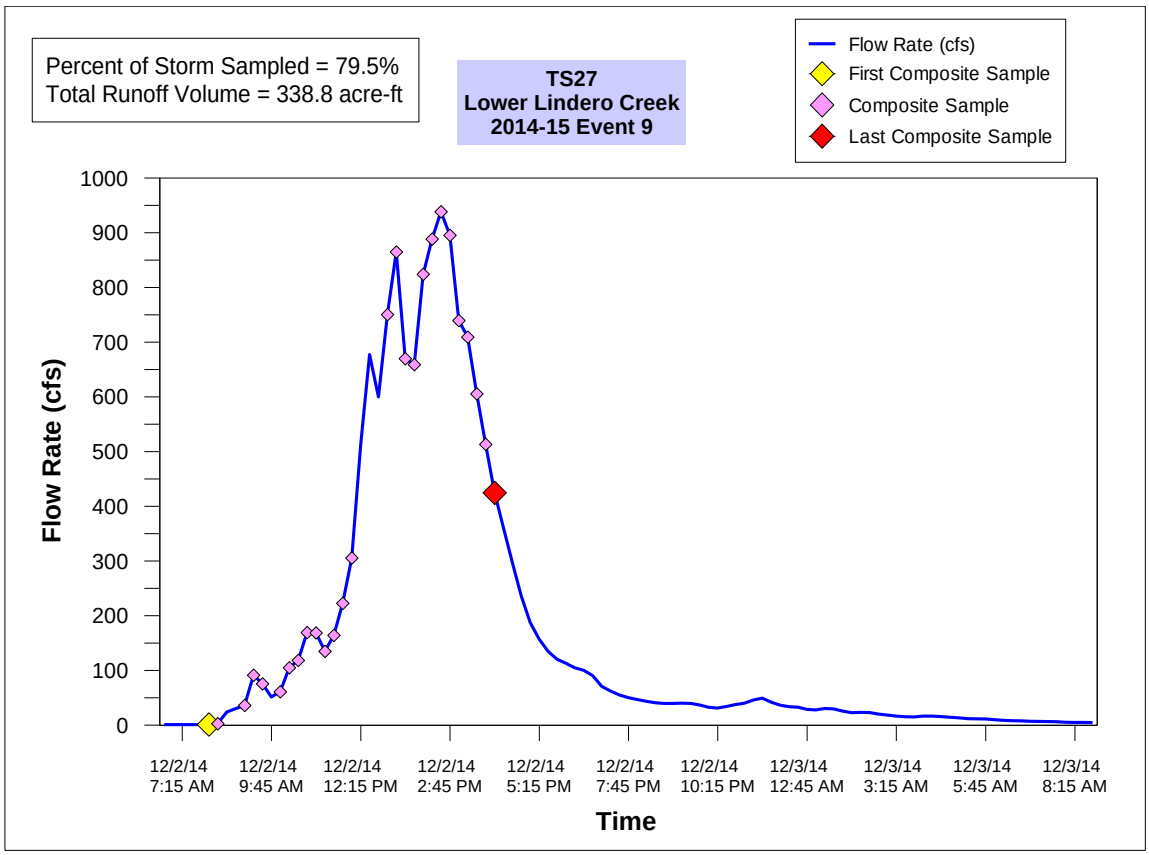


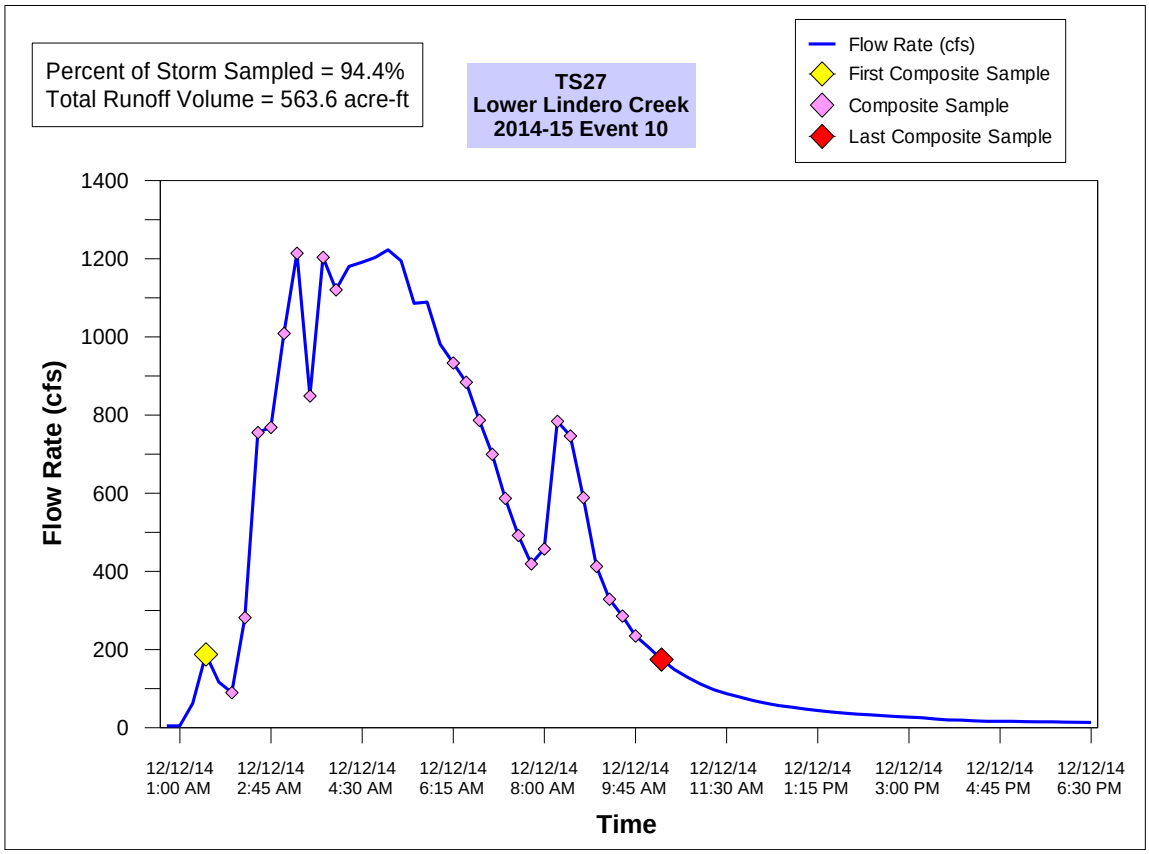


**Figure A-10. Lower Lindero Creek (TS27) Wet Weather Event Hydrographs**

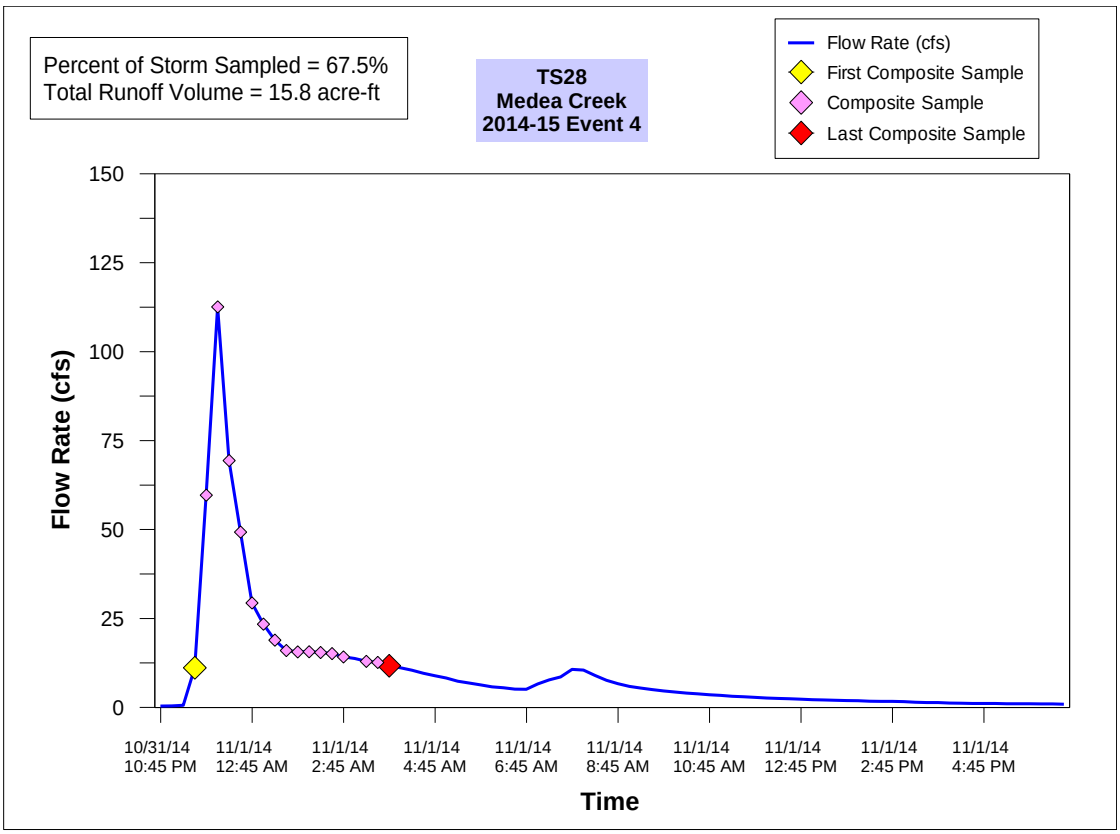


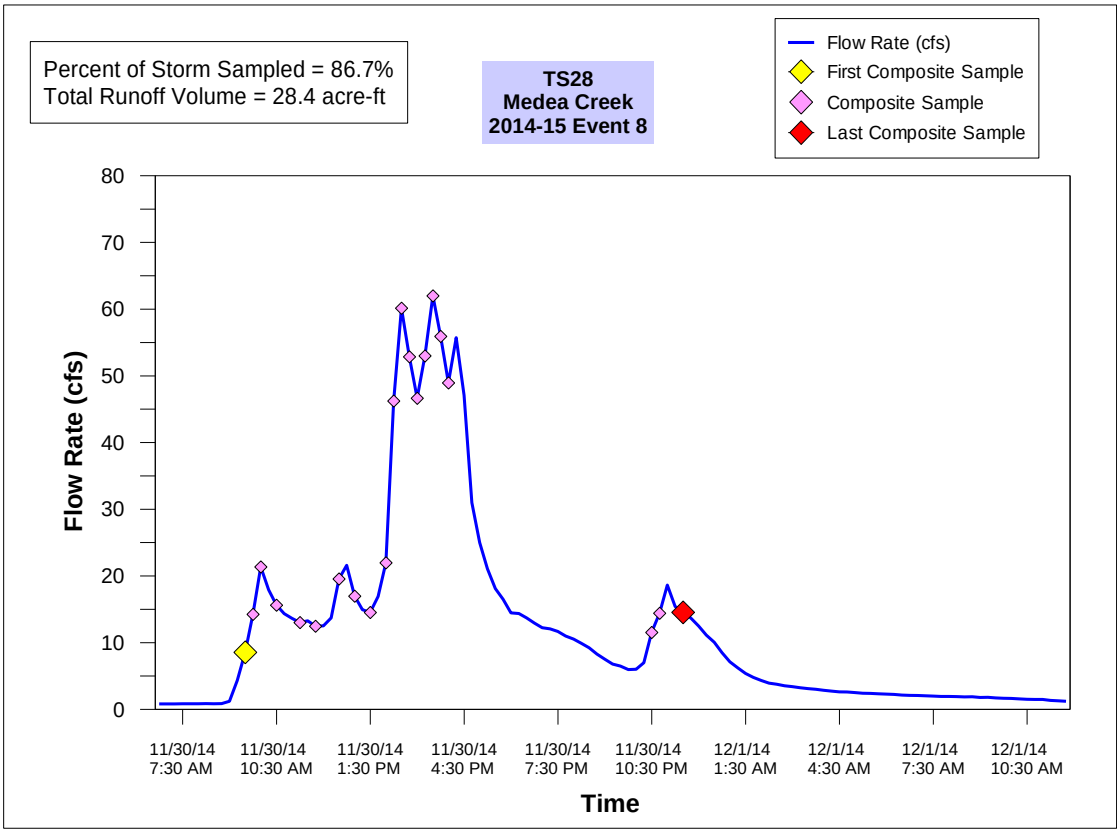


**Figure A-11. Medea Creek (TS28) Wet Weather Event Hydrographs**

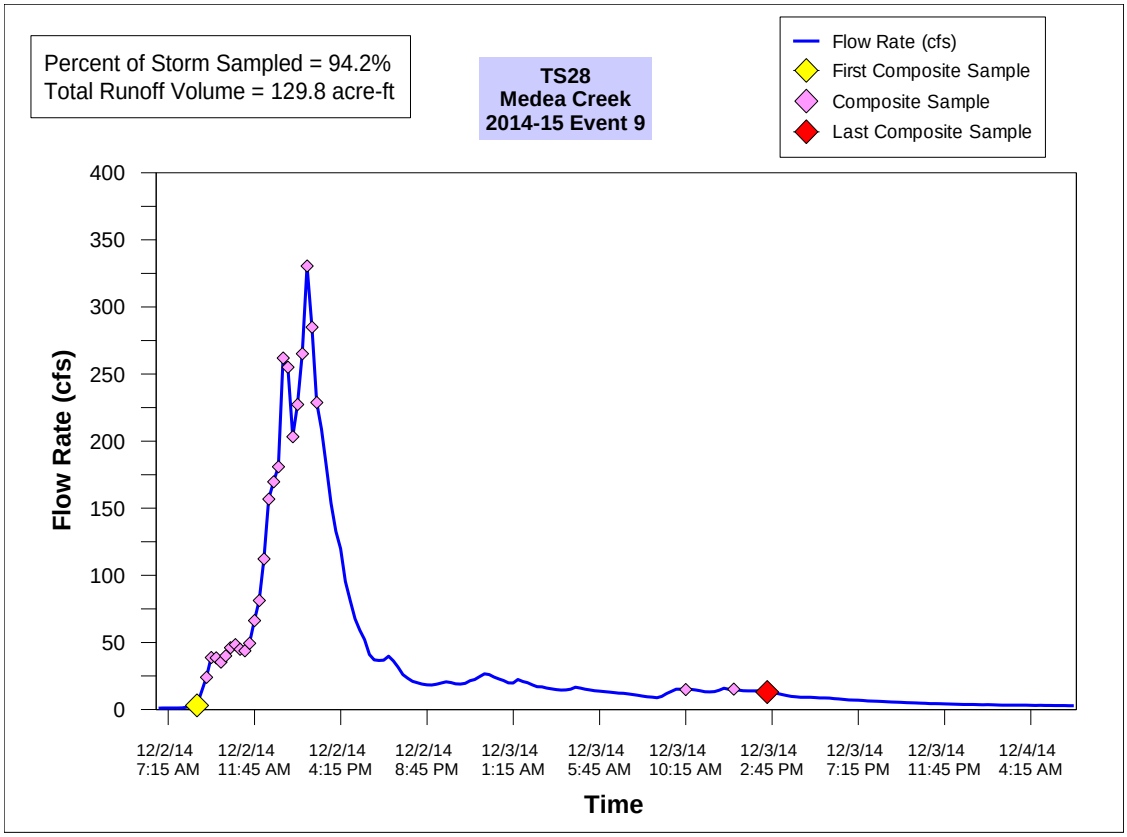


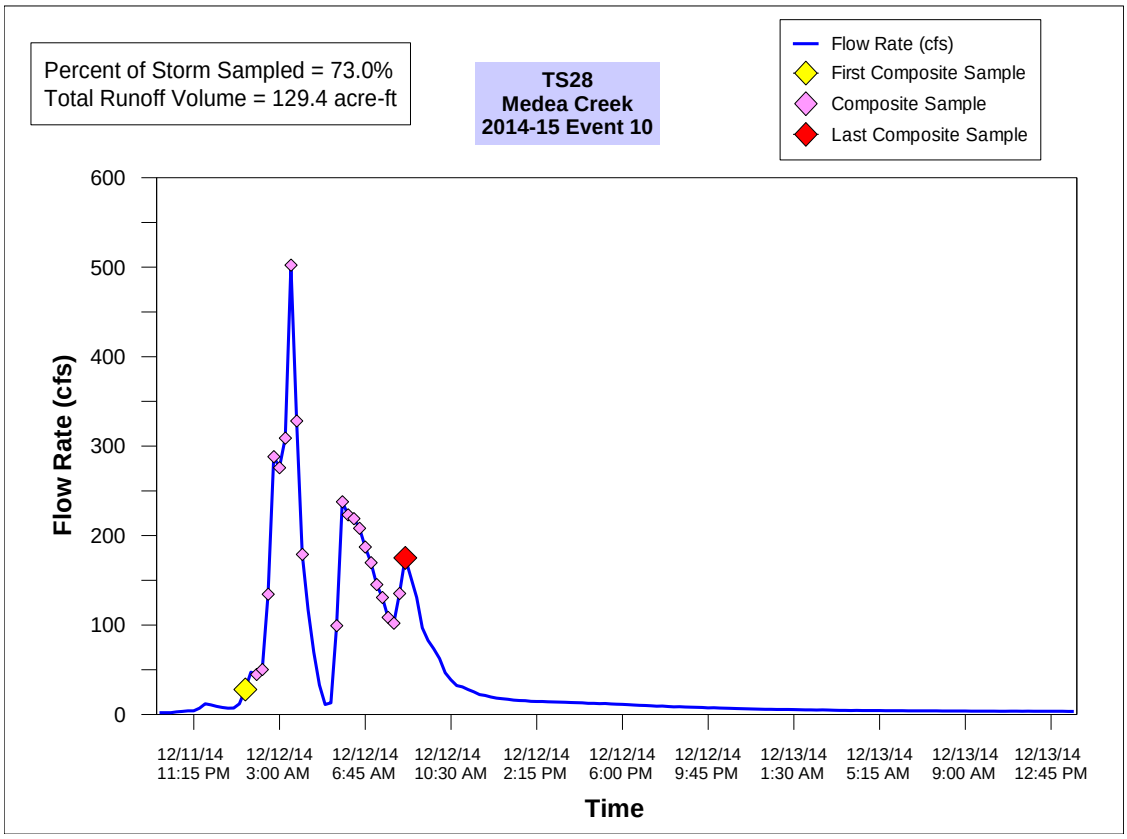


**Figure A-11. Medea Creek (TS28) Wet Weather Event Hydrographs**

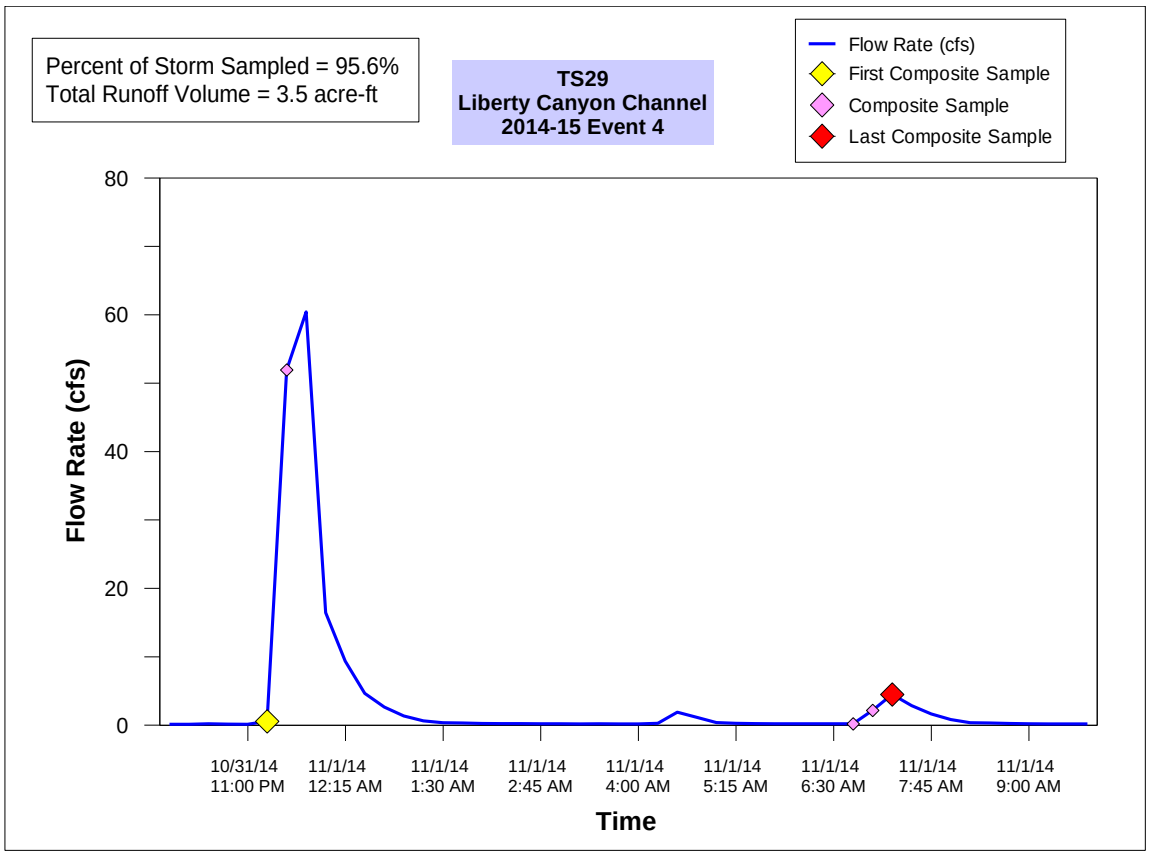


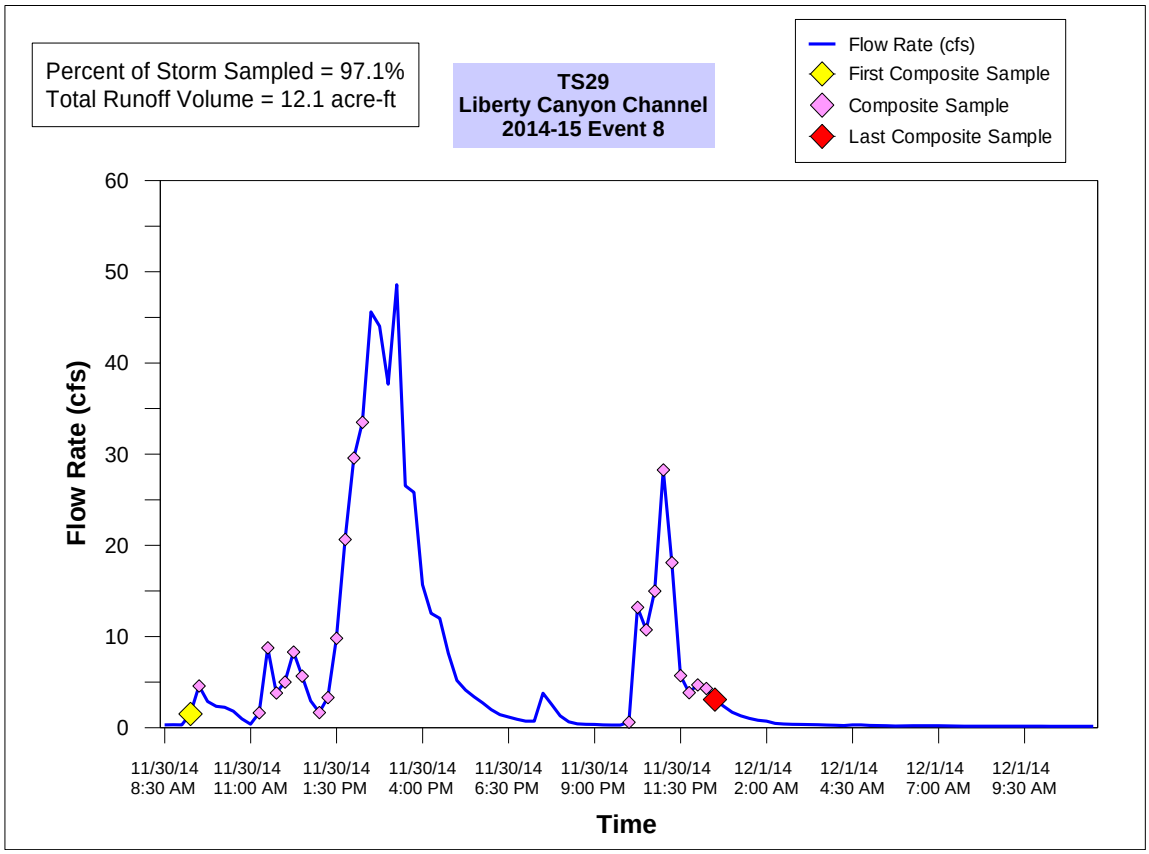


**Figure A-12. Liberty Canyon Channel (TS29) Wet Weather Event Hydrographs**

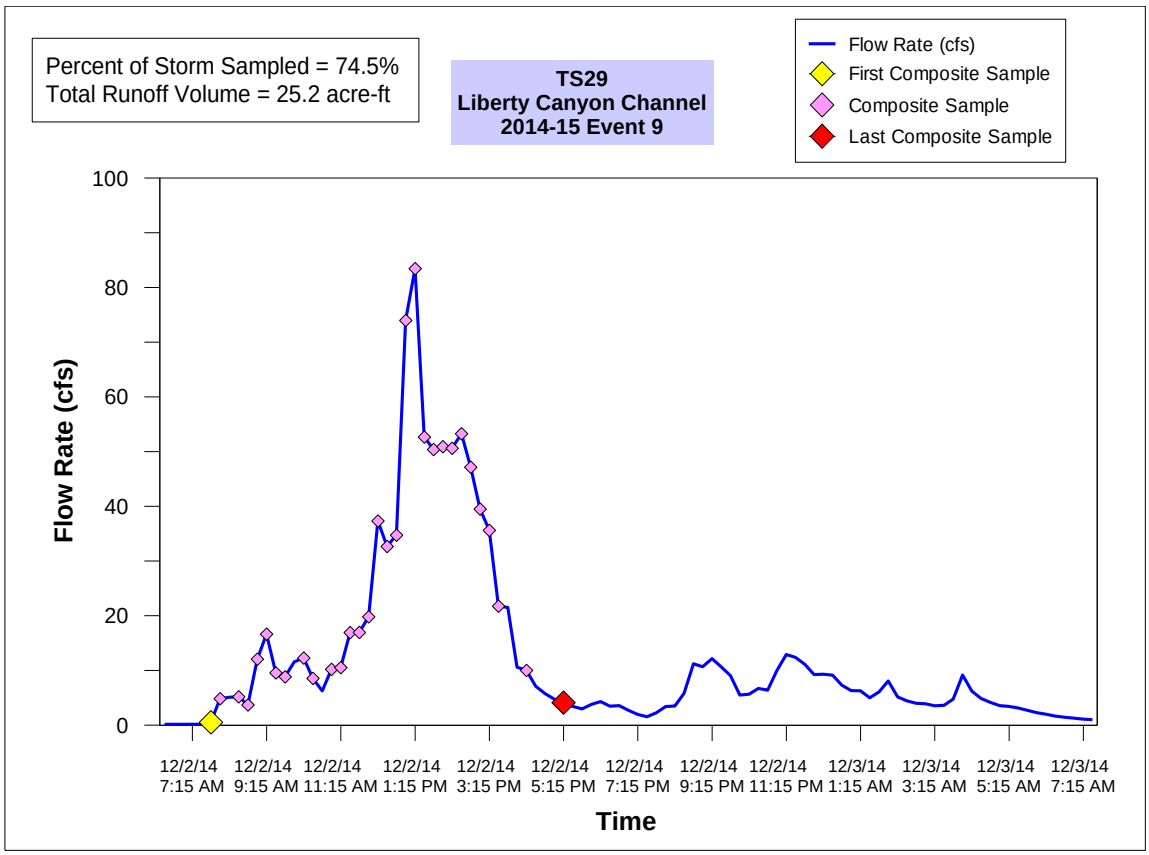


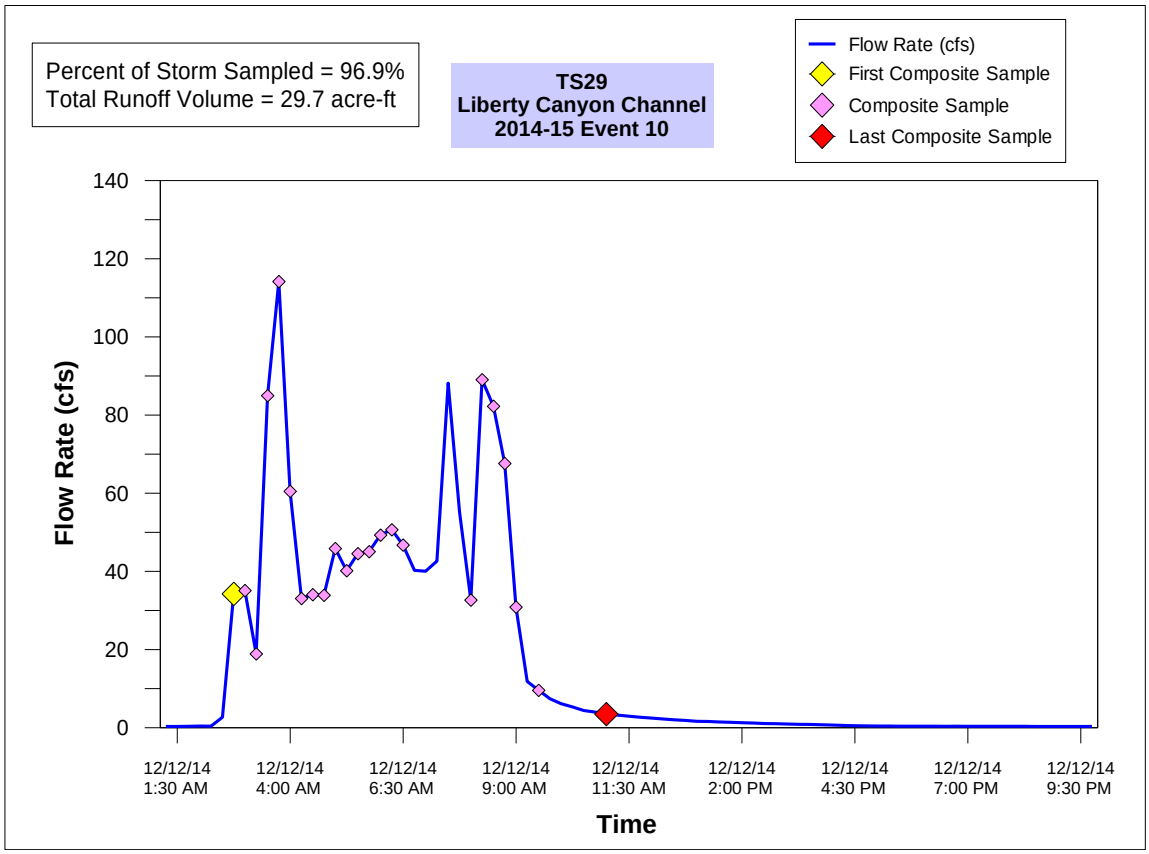


**Figure A-12. Liberty Canyon Channel (TS29) Wet Weather Event Hydrographs**

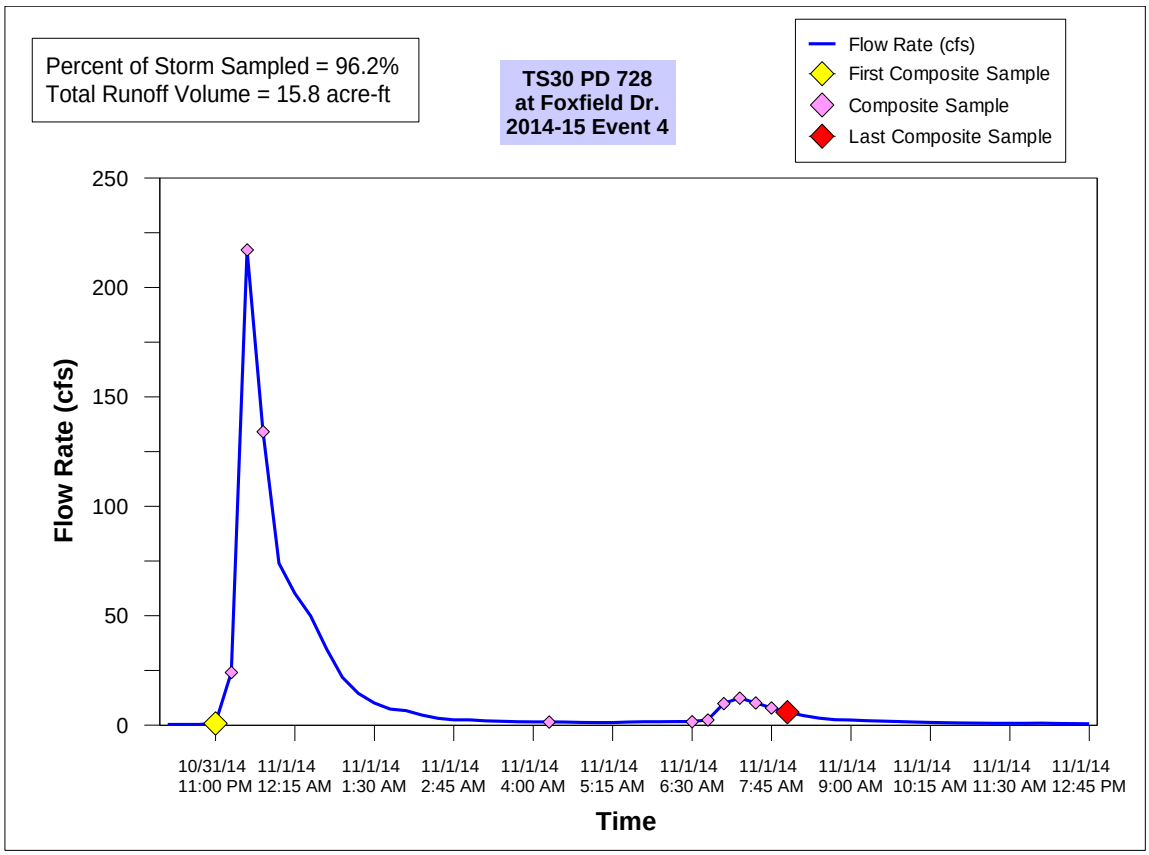


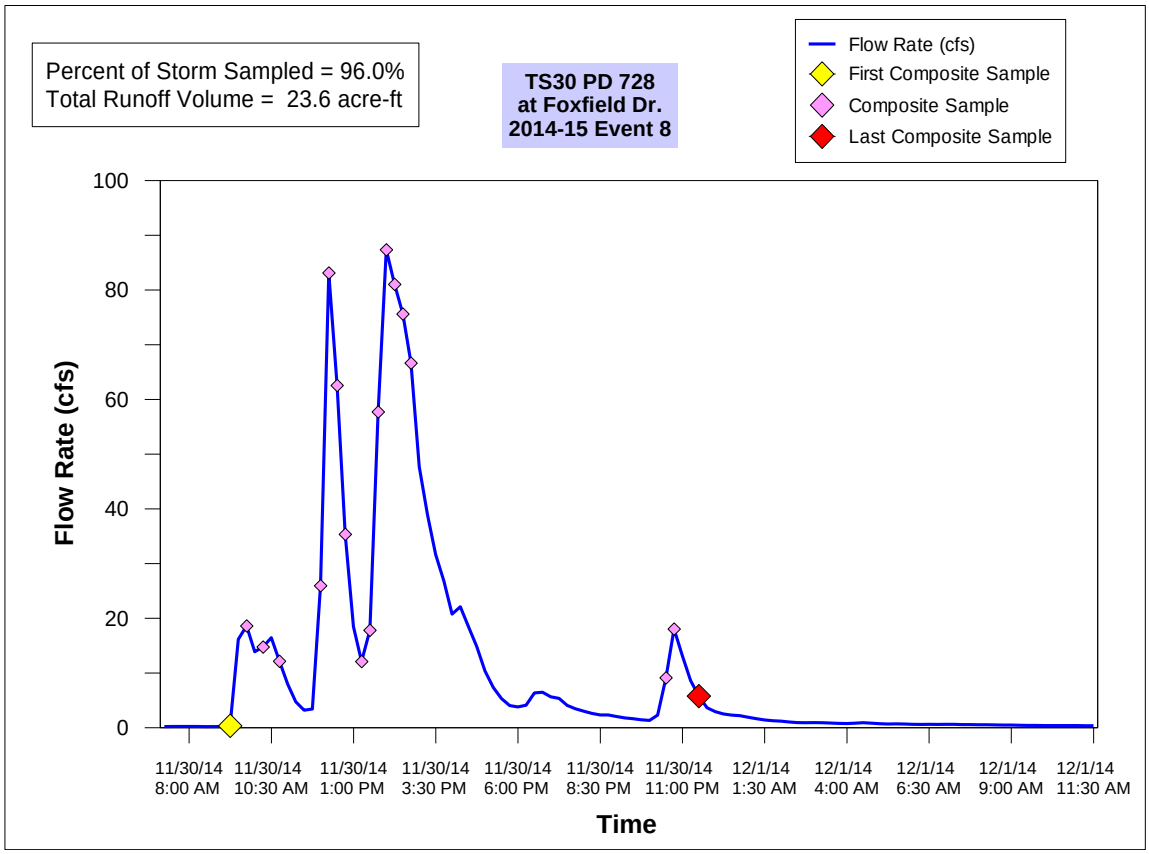


**Figure A-13. PD 728 at Foxfield Dr. (TS30) Wet Weather Event Hydrographs**

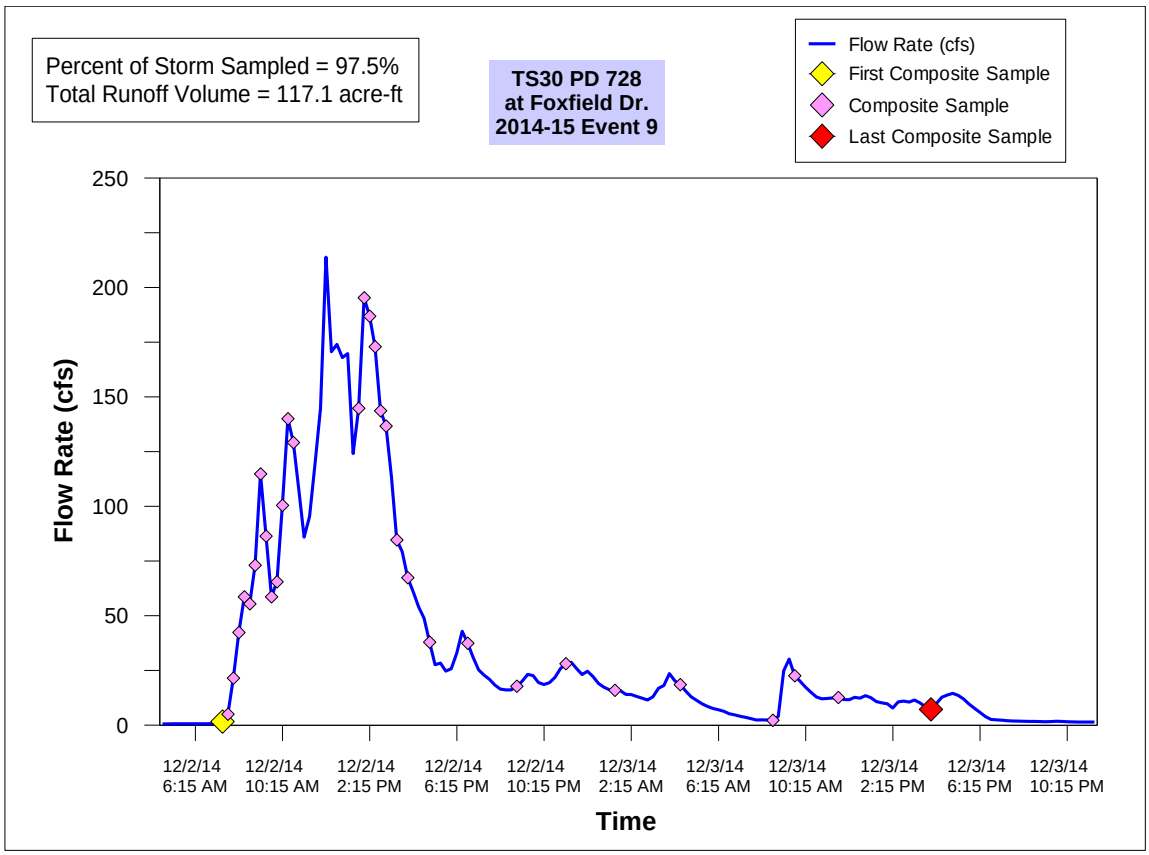


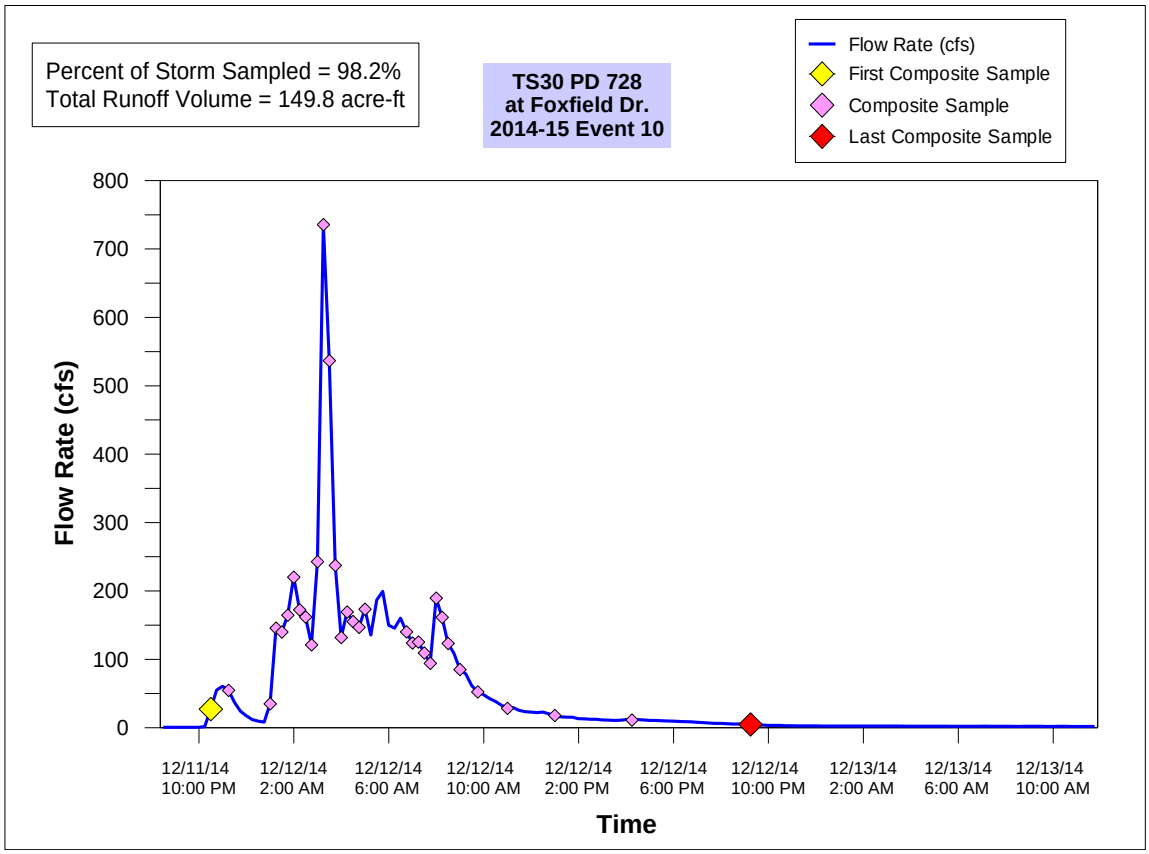


**Figure A-13. PD 728 at Foxfield Dr. (TS30) Wet Weather Event Hydrographs**