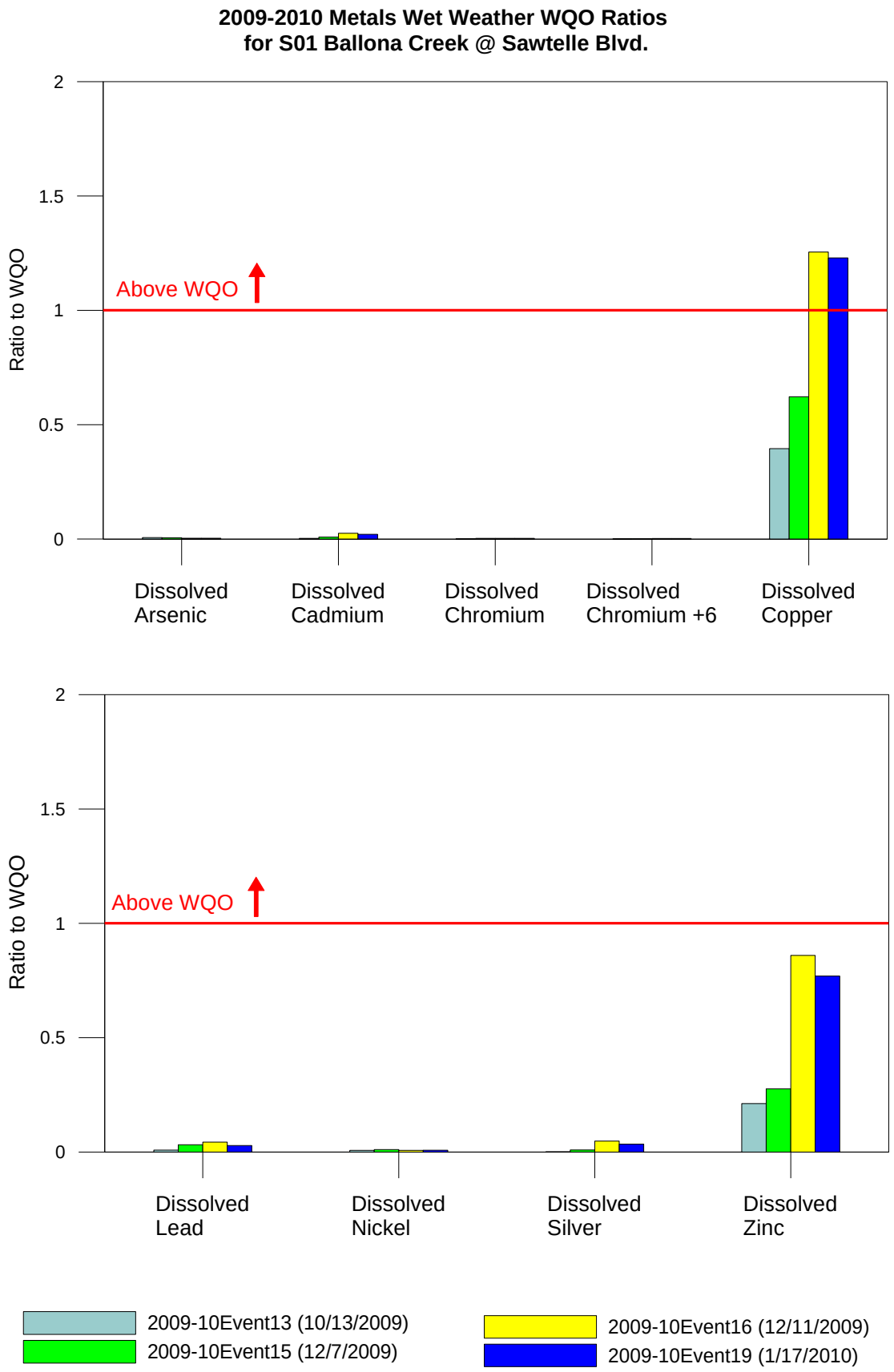

Figure 4-3.1 S01 Ballona Creek @ Sawtelle Blvd Wet Weather Ratio Plots

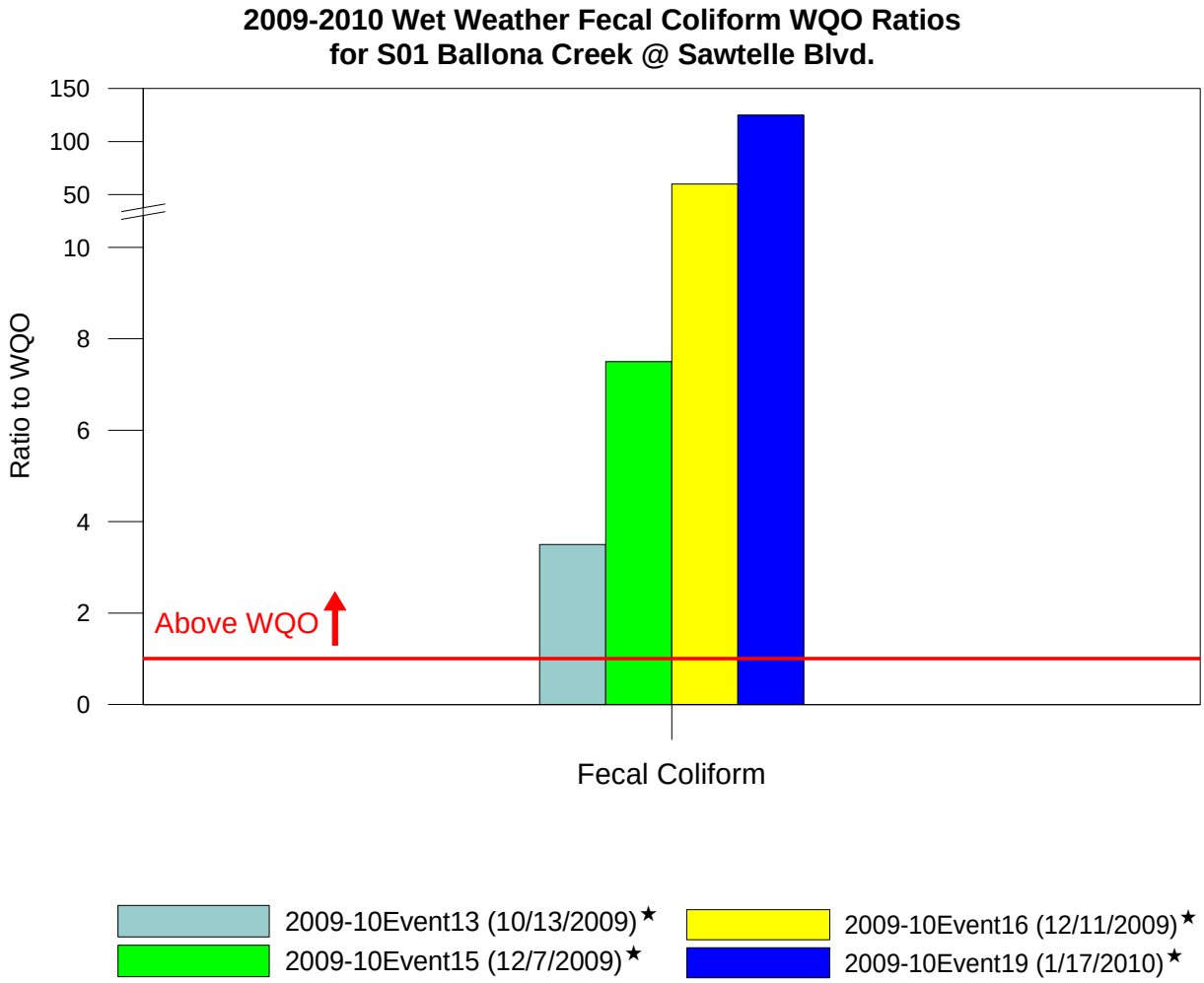

★Not an exceedance due to the High Flow Suspension Basin Plan Amendment (LARQCB 2003).

Figure 4-3.1 (Continued) S01 Ballona Creek @ Sawtelle Blvd Wet Weather Ratio Plots

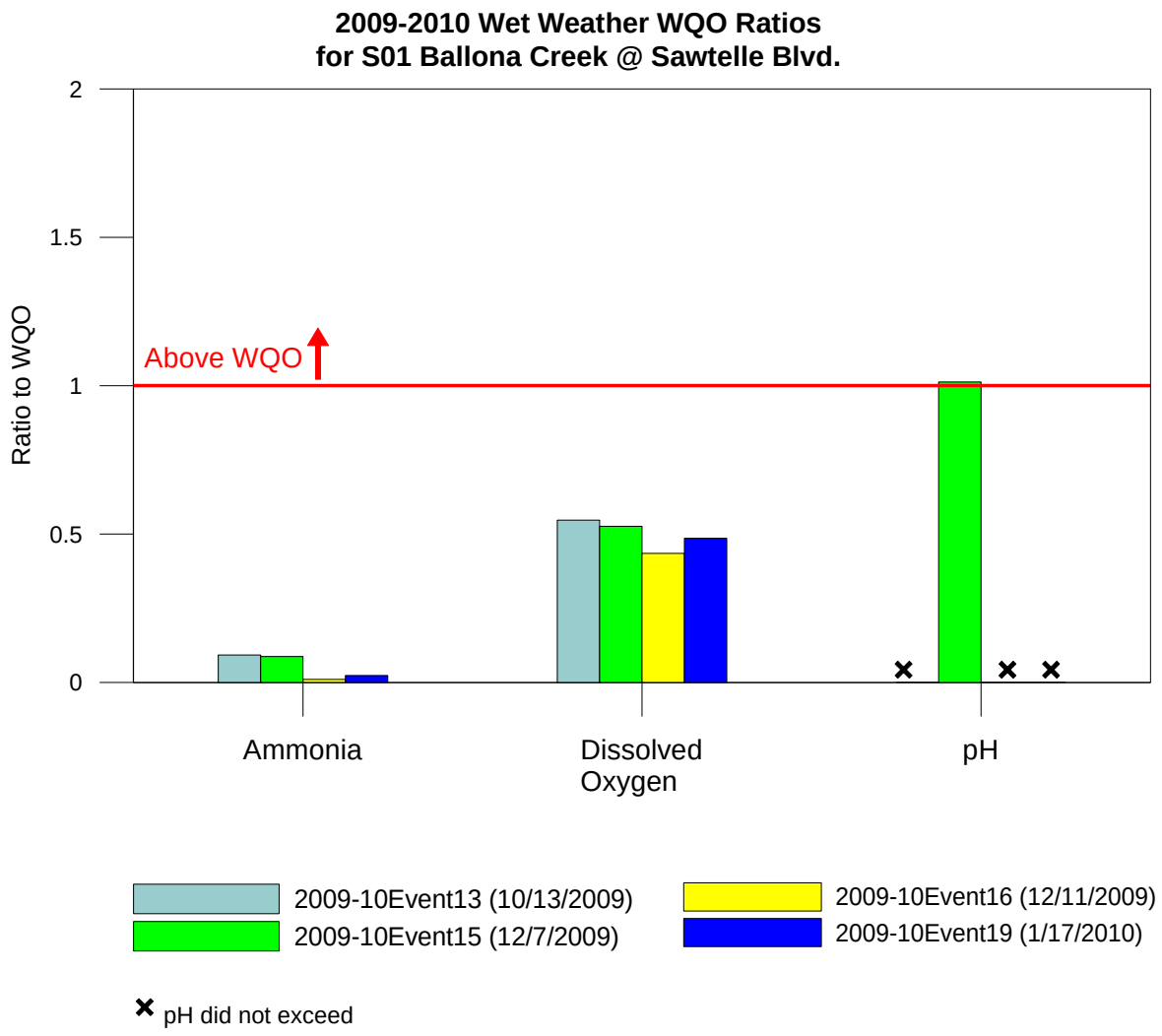

Figure 4-3.1 (Continued) S01 Ballona Creek @ Sawtelle Blvd Wet Weather Ratio Plots

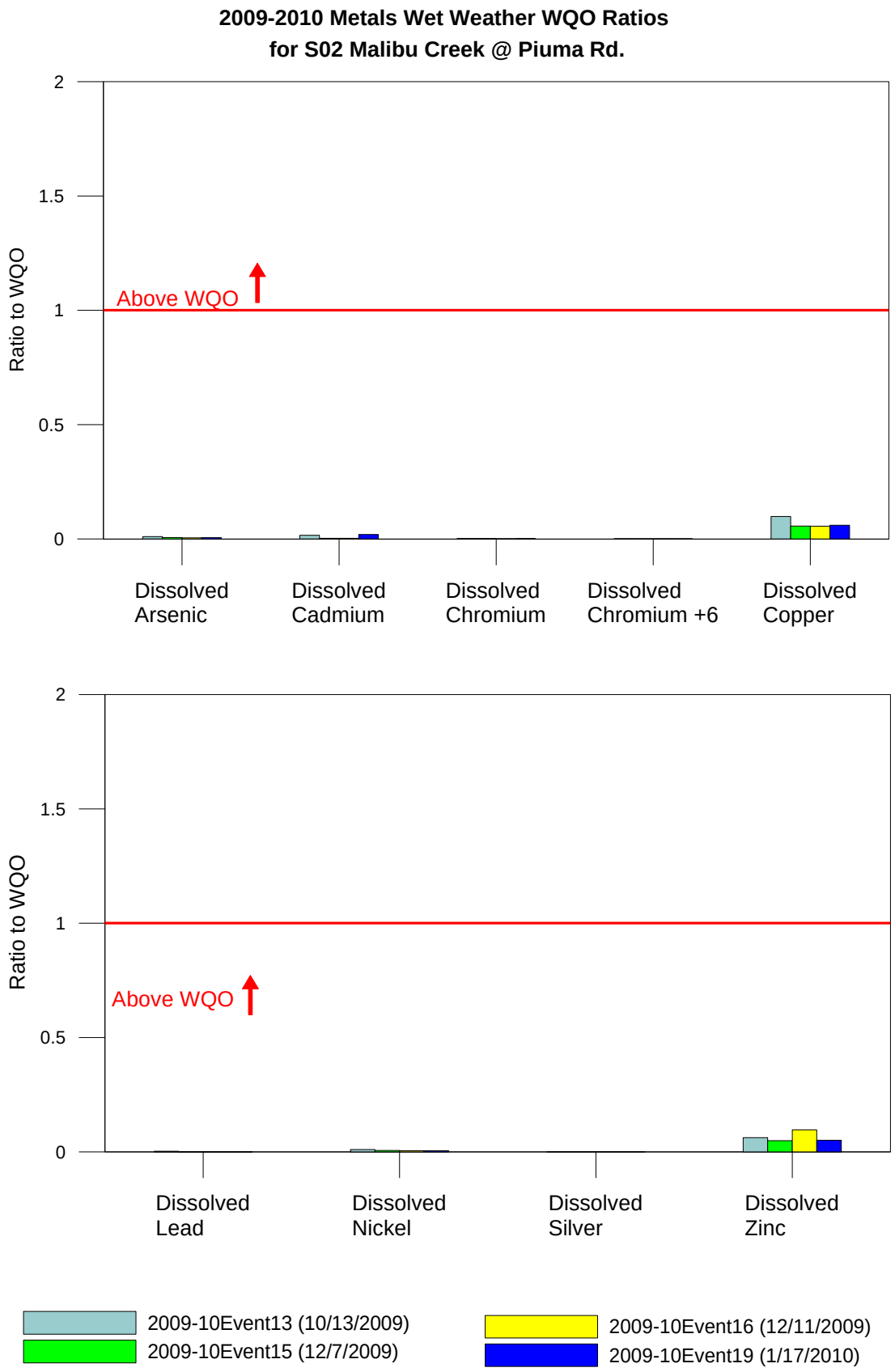

Figure 4-3.2 S02 Malibu Creek @ Piuma Rd. Wet Weather Ratio Plots

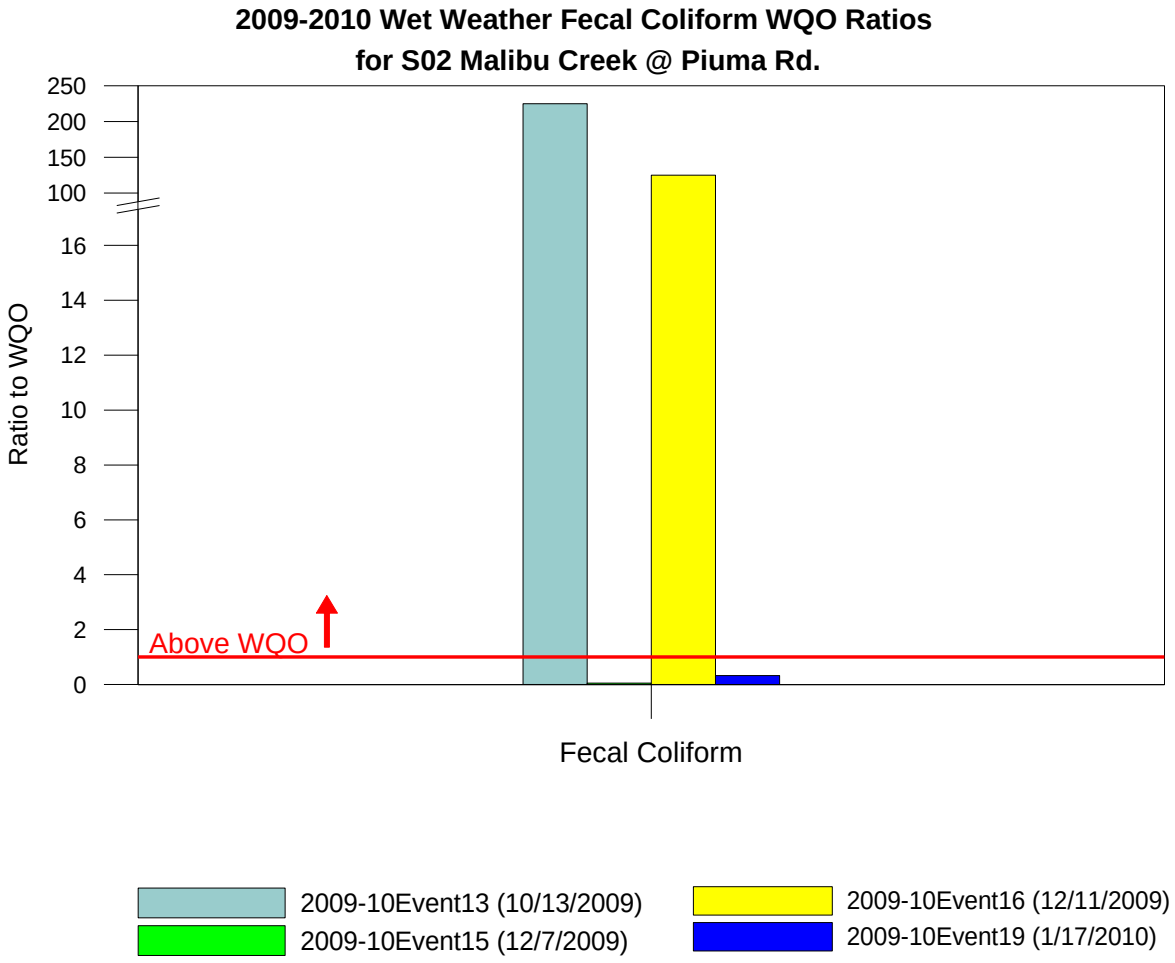

Figure 4-3.2 (Continued) S02 Malibu Creek @ Piuma Rd. Wet Weather Ratio Plots

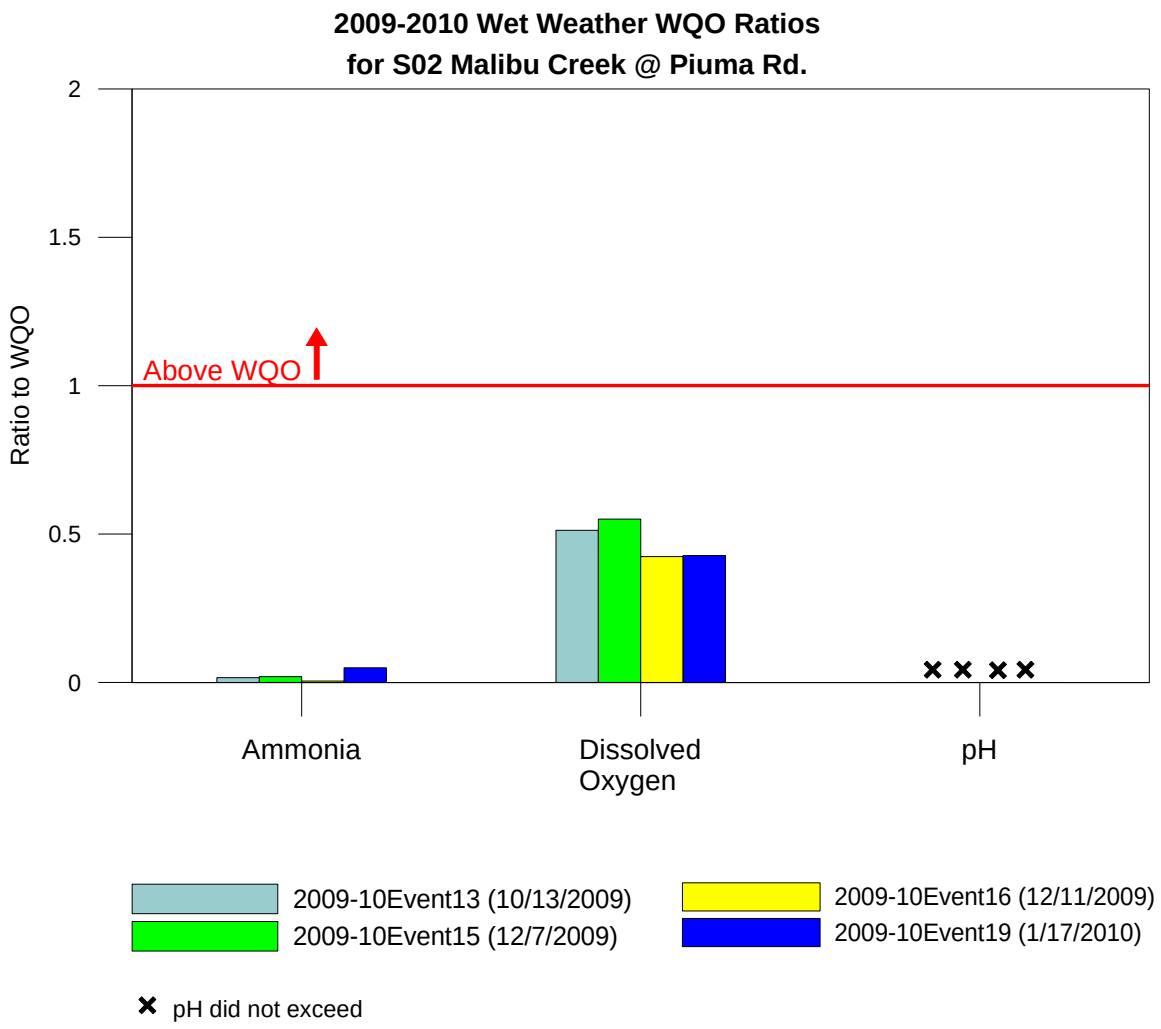

Figure 4-3.2 (Continued) S02 Malibu Creek @ Piuma Rd. Wet Weather Ratio Plots

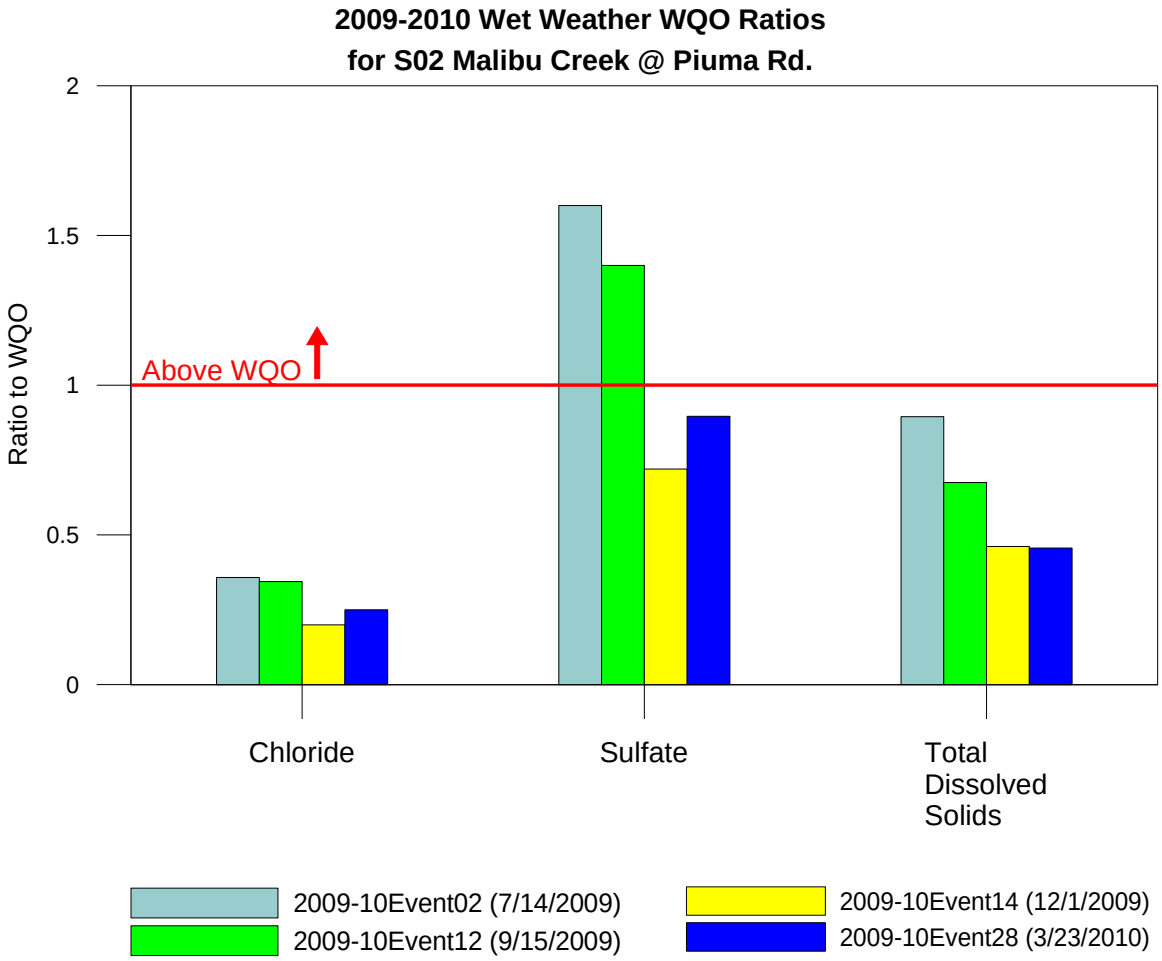

Figure 4-3.2 (Continued) S02 Malibu Creek @ Piuma Rd. Wet Weather Ratio Plots

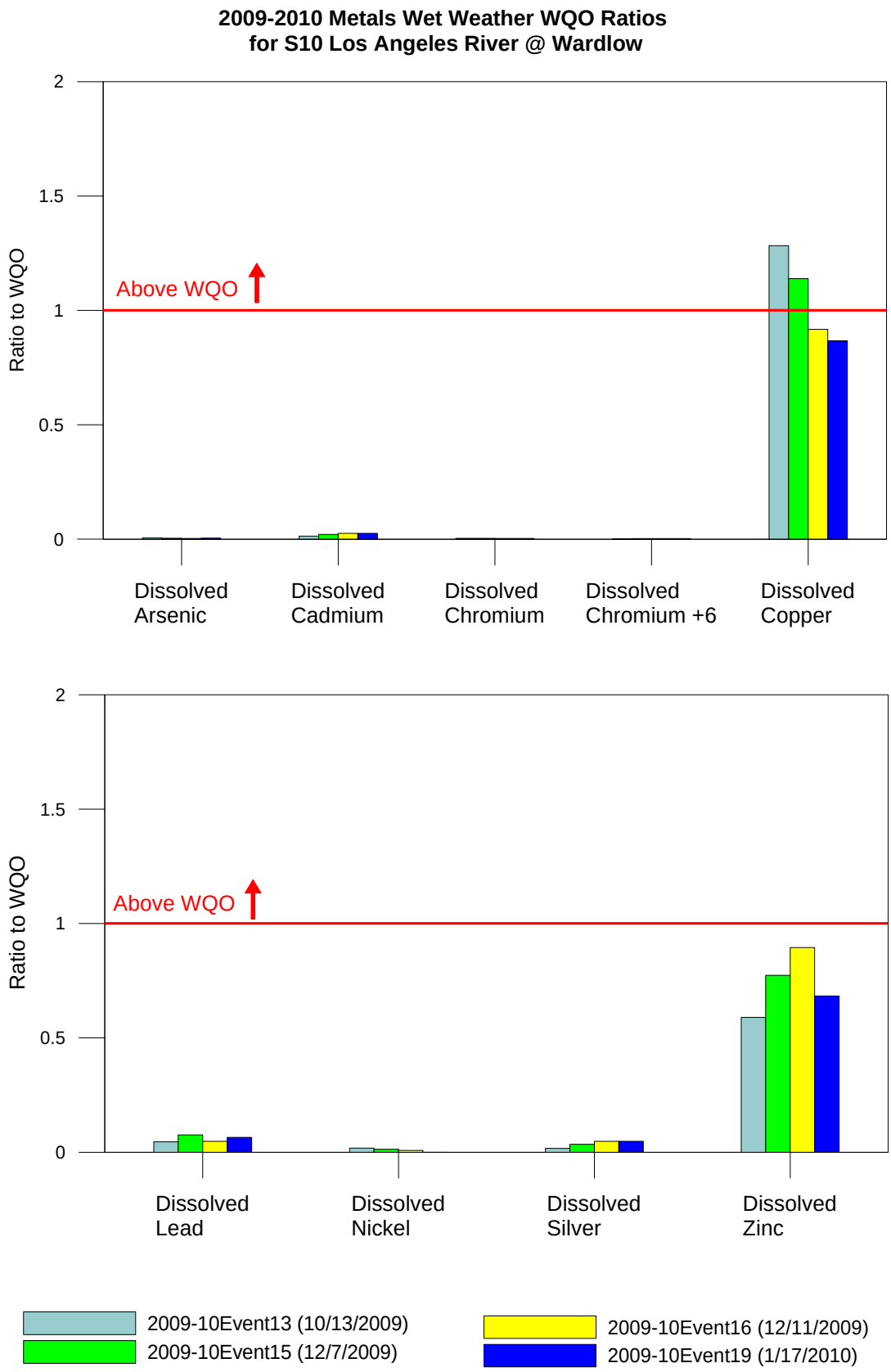

Figure 4-3.3 S10 Los Angeles River @ Wardlow Wet Weather Ratio Plots

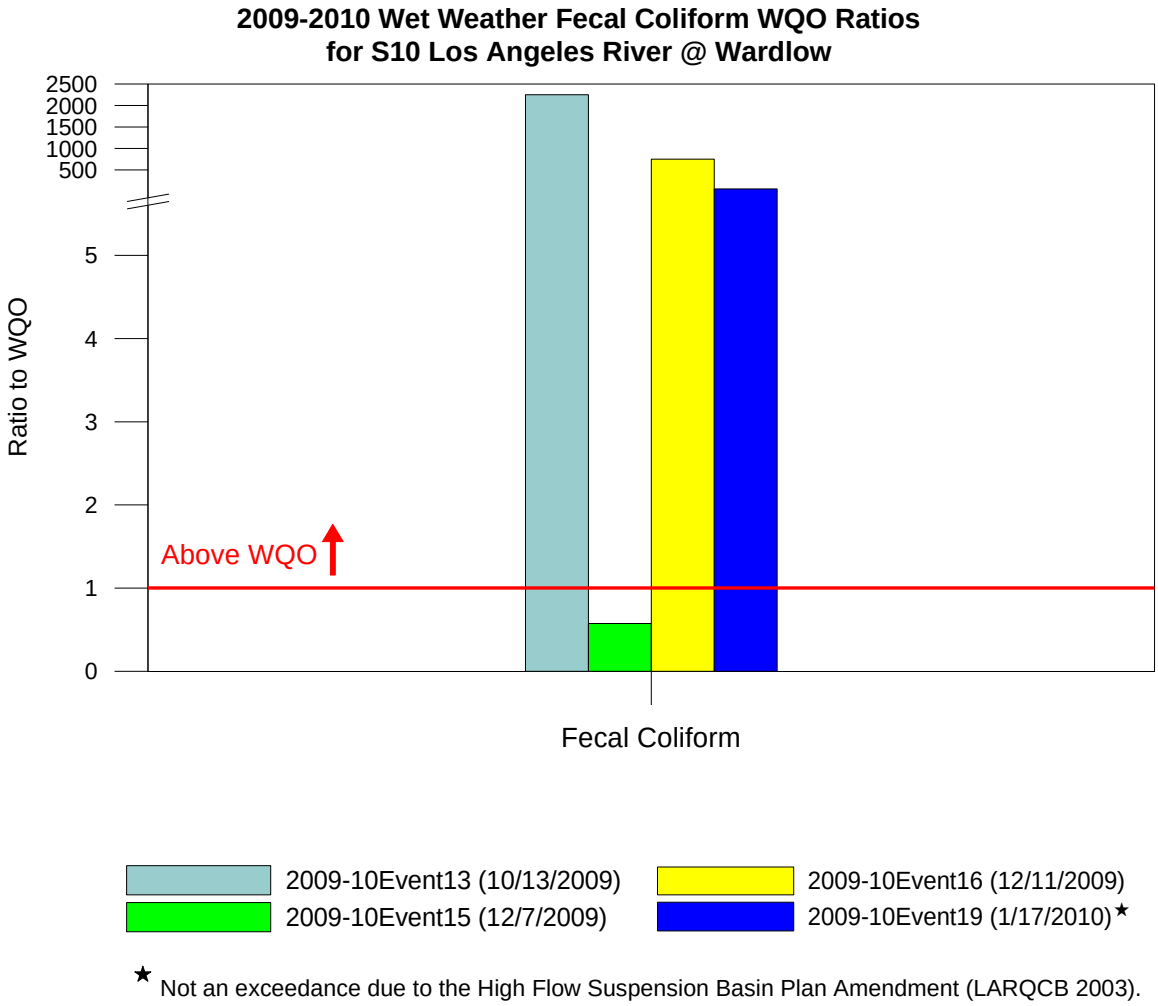

Figure 4-3.3 (Continued) S10 Los Angeles River @ Wardlow Wet Weather Ratio Plots

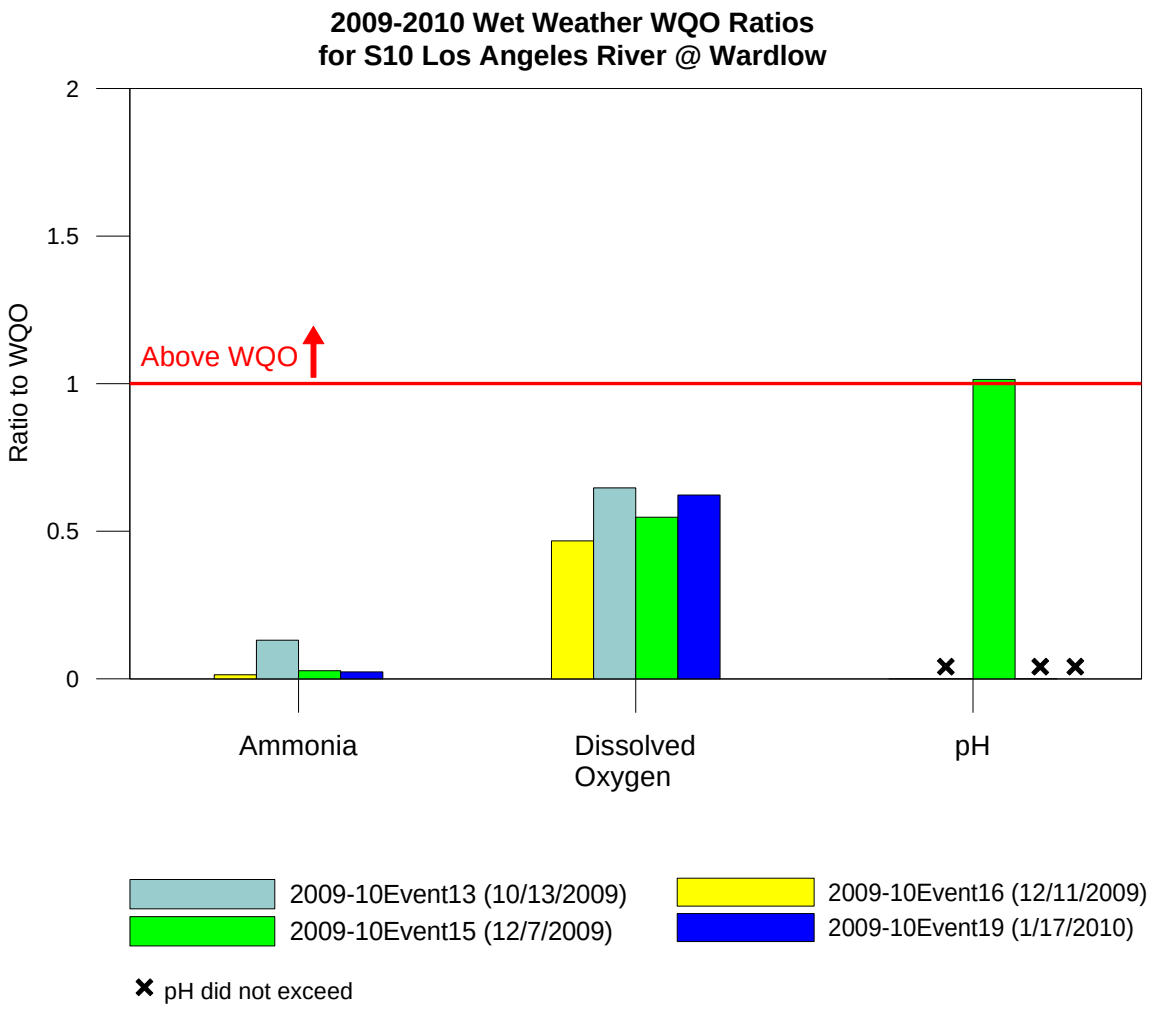

Figure 4-3.3 (Continued) S10 Los Angeles River @ Wardlow Wet Weather Ratio Plots

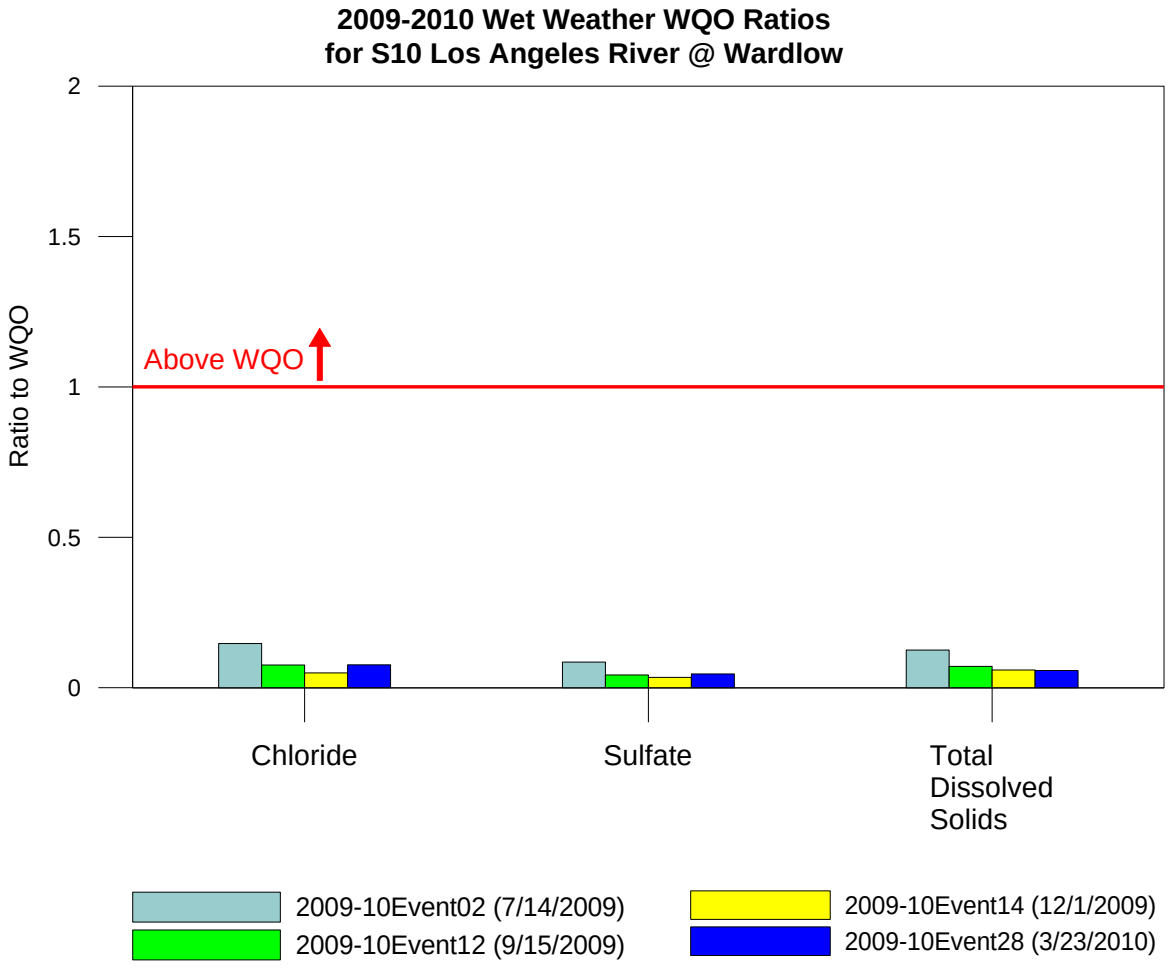

Figure 4-3.3 (Continued) S10 Los Angeles River @ Wardlow Wet Weather Ratio Plots

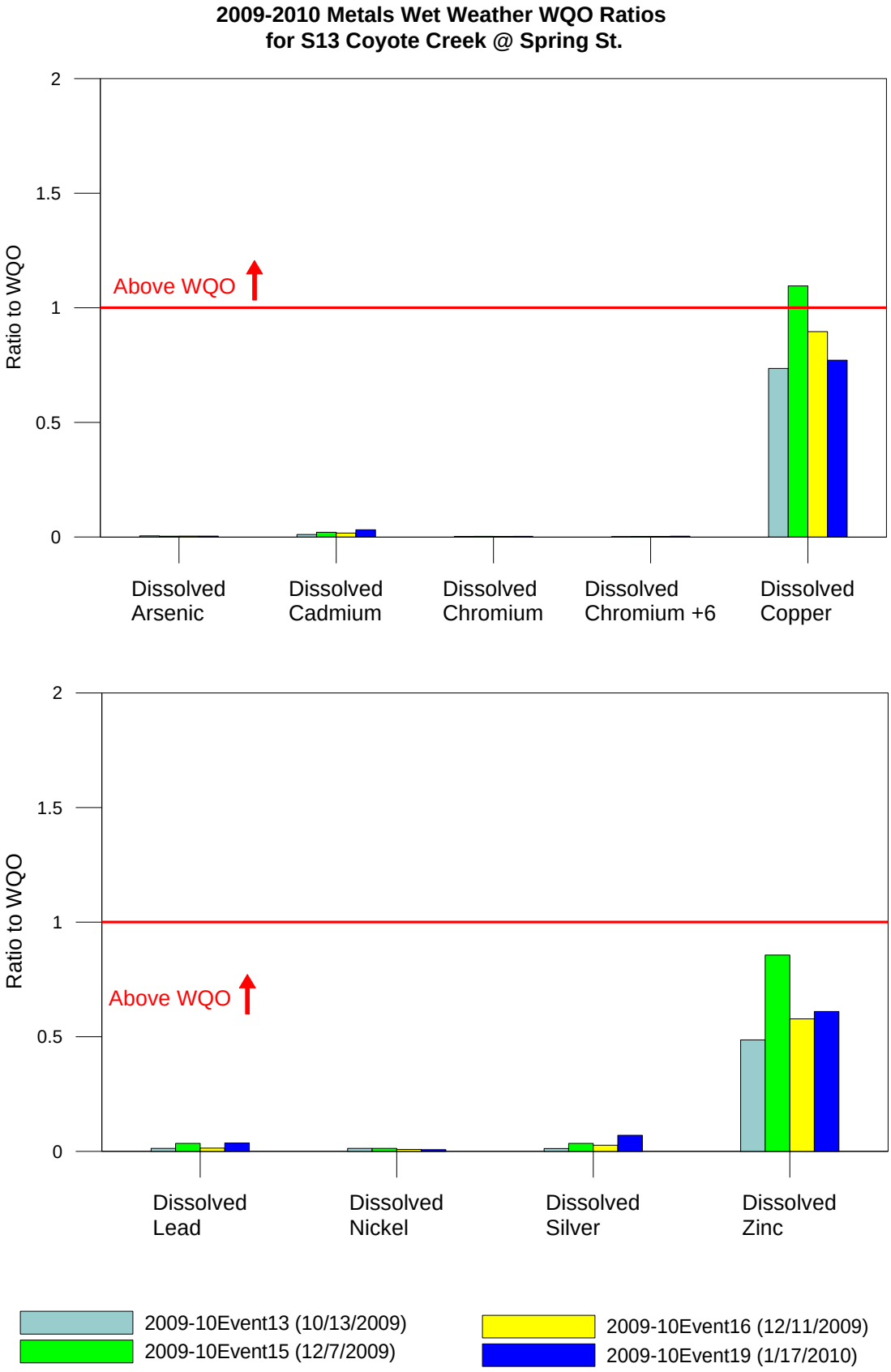

Figure 4-3.4 S13 Coyote Creek @ Spring St Wet Weather Ratio Plots

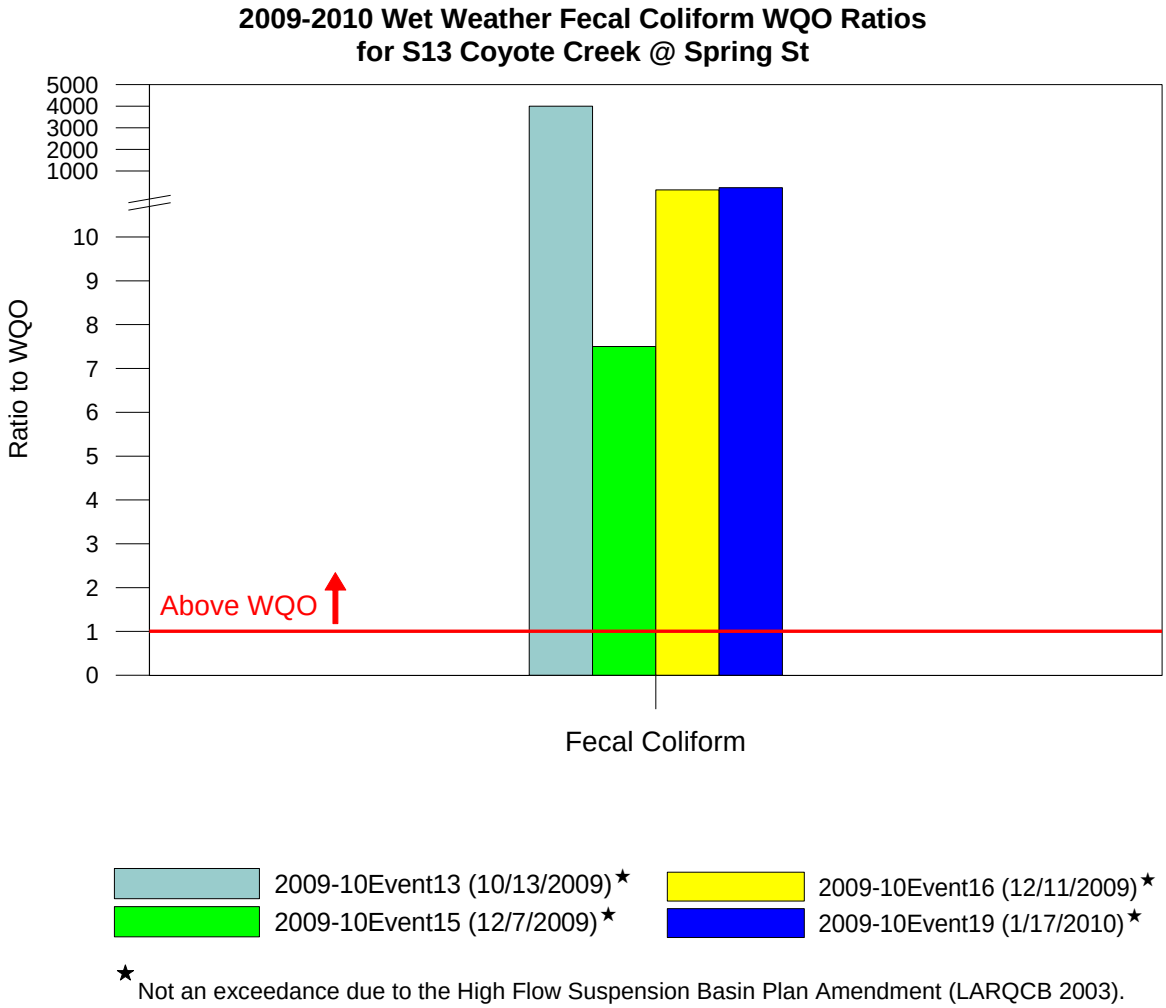

★Not an exceedance due to the High Flow Suspension Basin Plan Amendment (LARQCB 2003).

Figure 4-3.4 (Continued) S13 Coyote Creek @ Spring St Wet Weather Ratio Plots

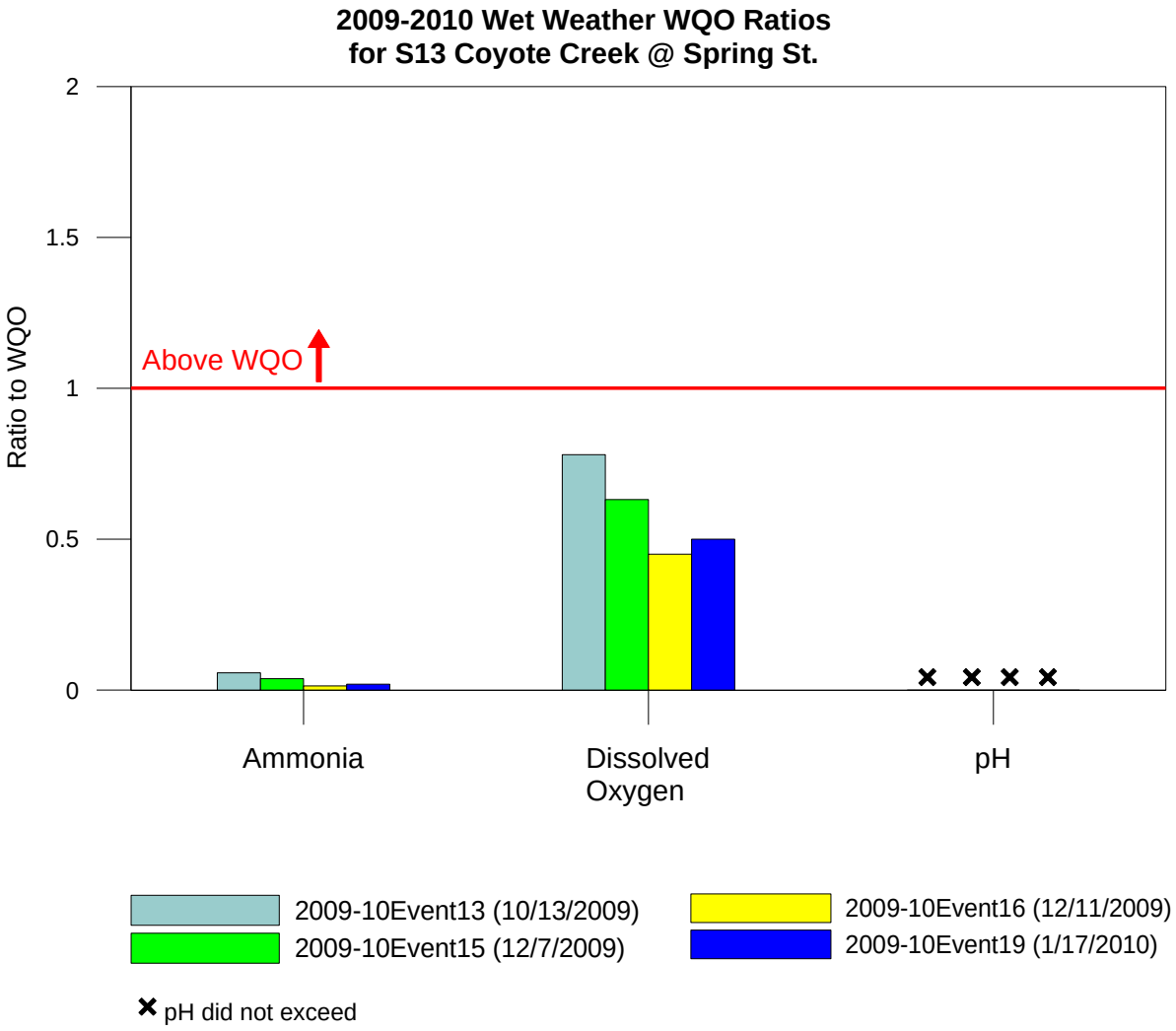

Figure 4-3.4 (Continued) S13 Coyote Creek @ Spring St Wet Weather Ratio Plots

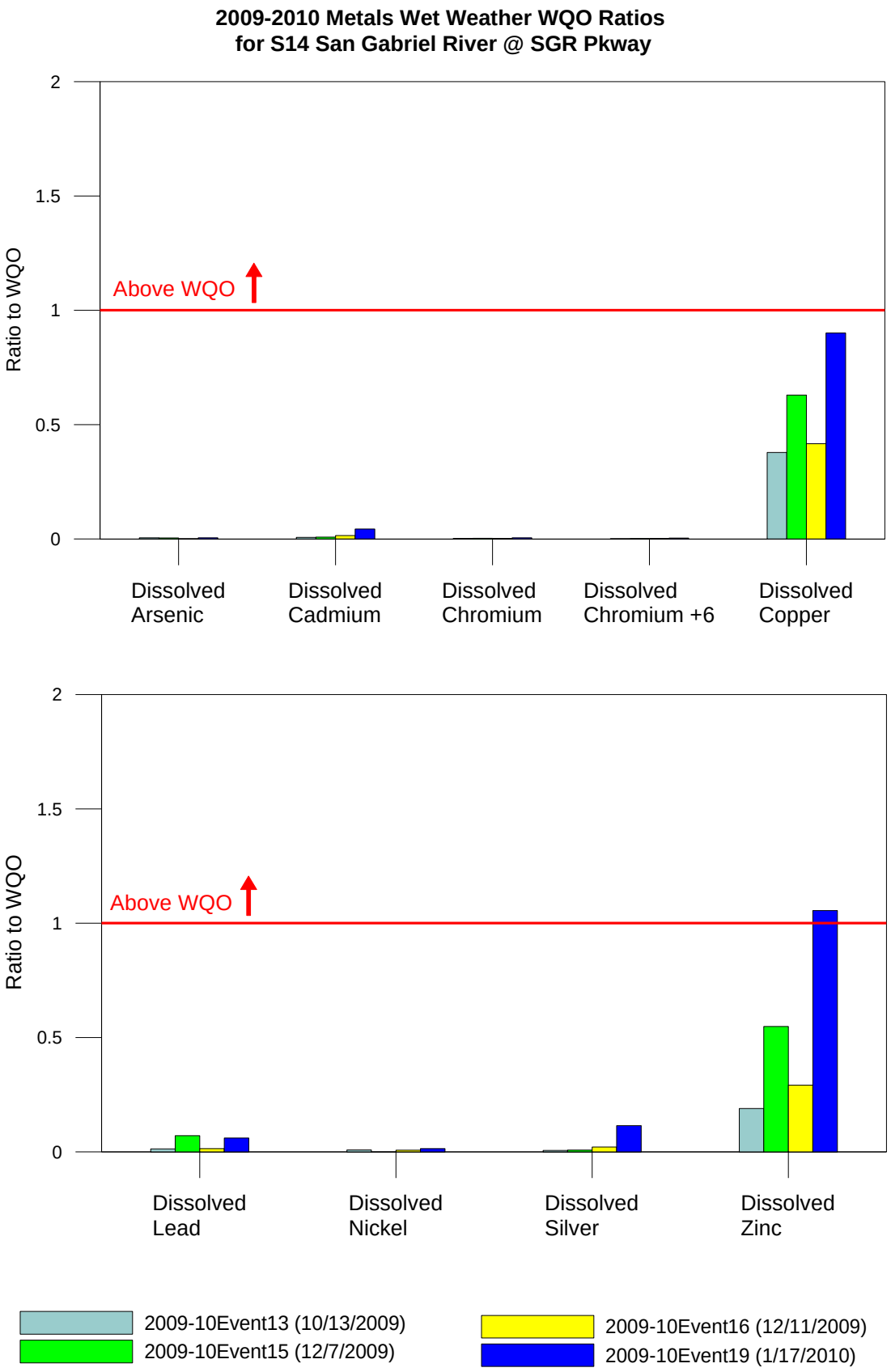

Figure 4-3.5 S14 San Gabriel River Wet Weather Ratio Plots

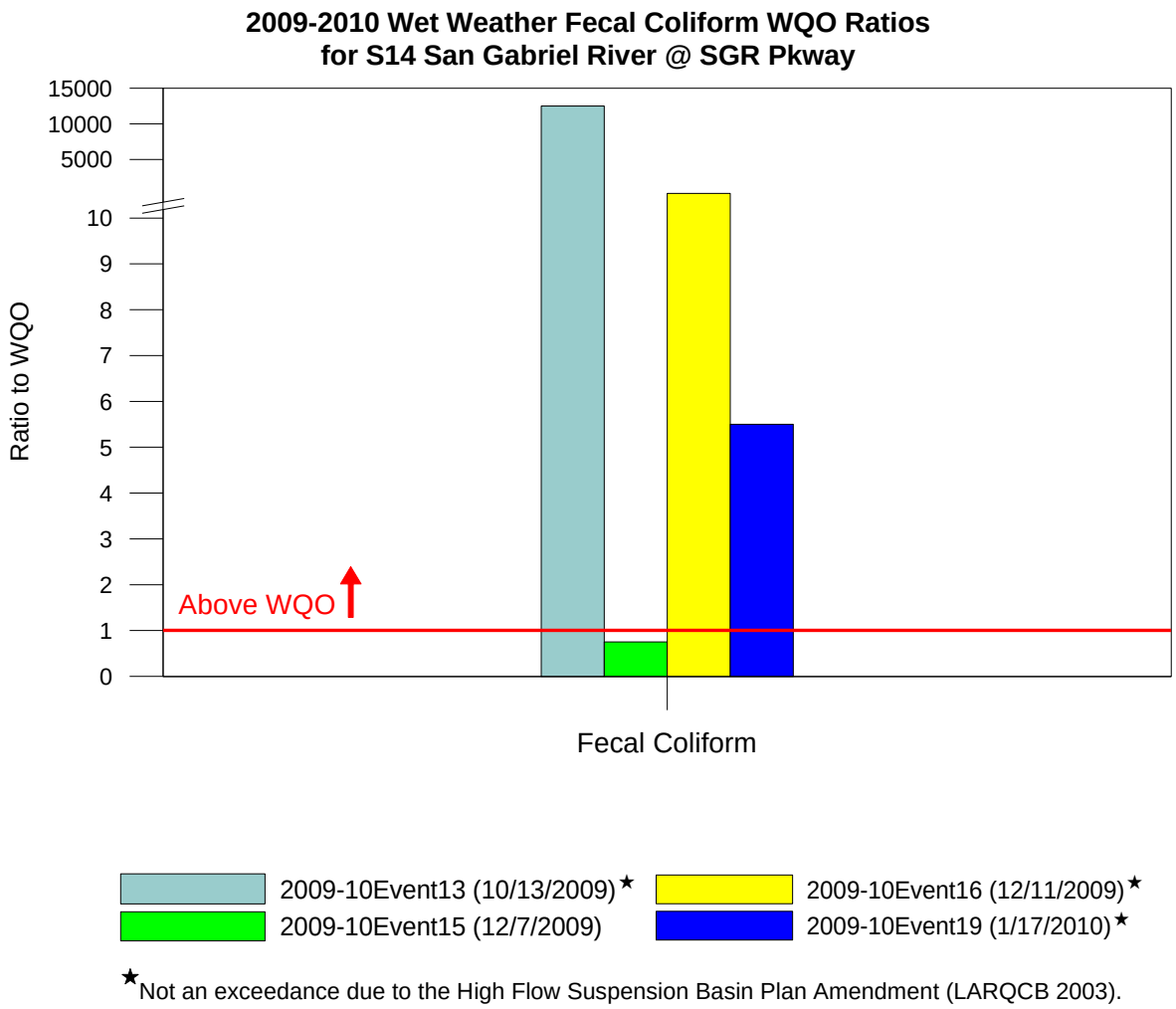

★Not an exceedance due to the High Flow Suspension Basin Plan Amendment (LARQCB 2003).

Figure 4-3.5 (Continued) S14 San Gabriel River Wet Weather Ratio Plots

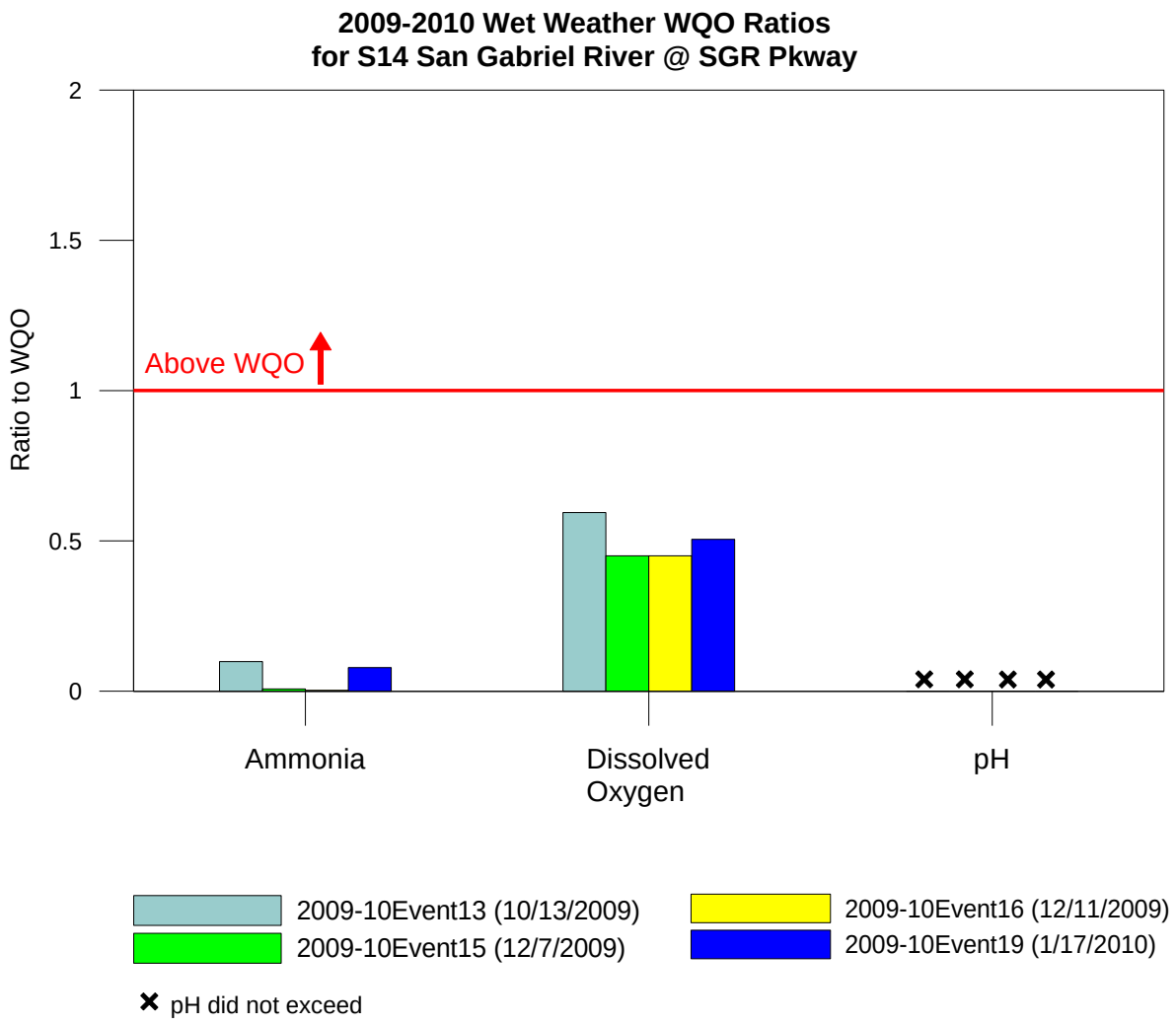

Figure 4-3.5 (Continued) S14 San Gabriel River Wet Weather Ratio Plots

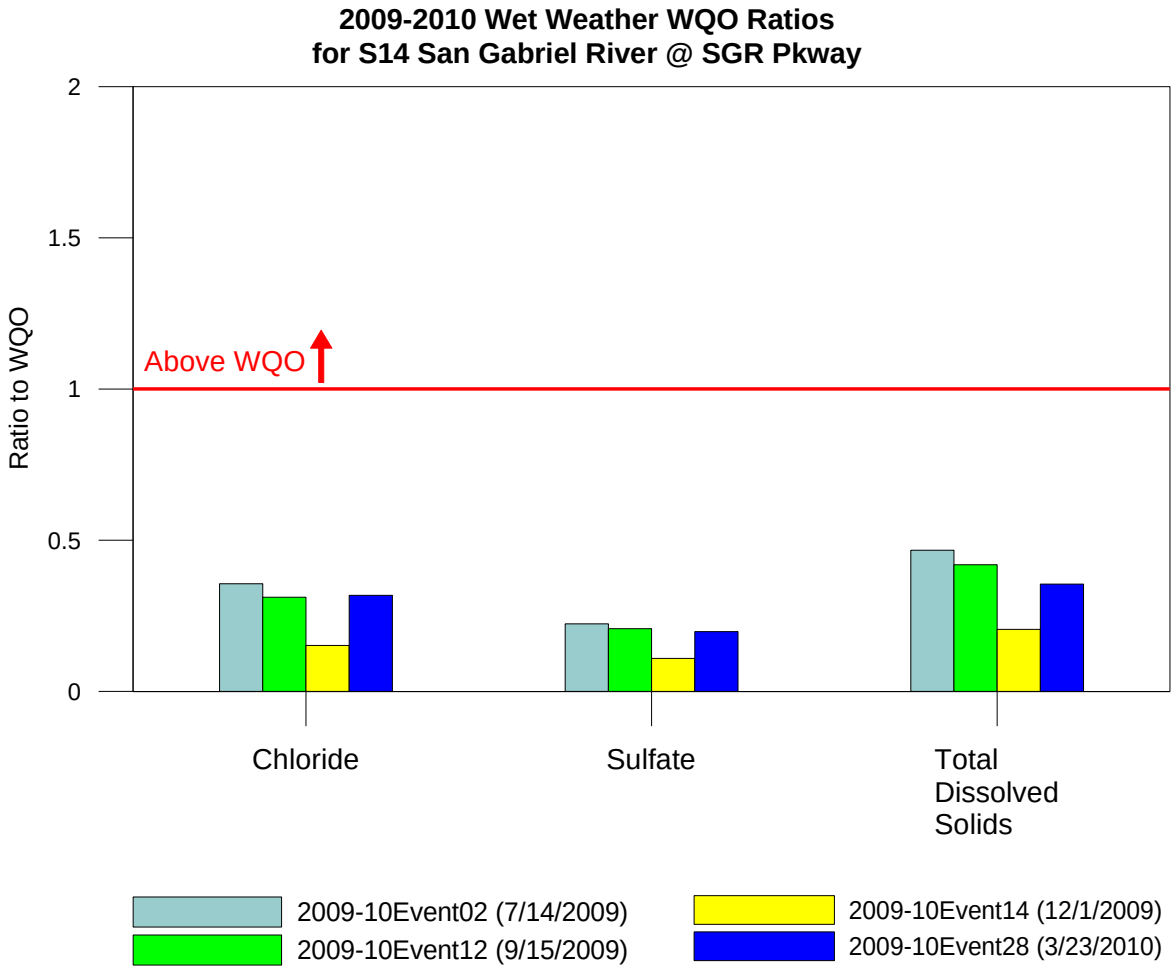

Figure 4-3.5 (Continued) S14 San Gabriel River Wet Weather Ratio Plots

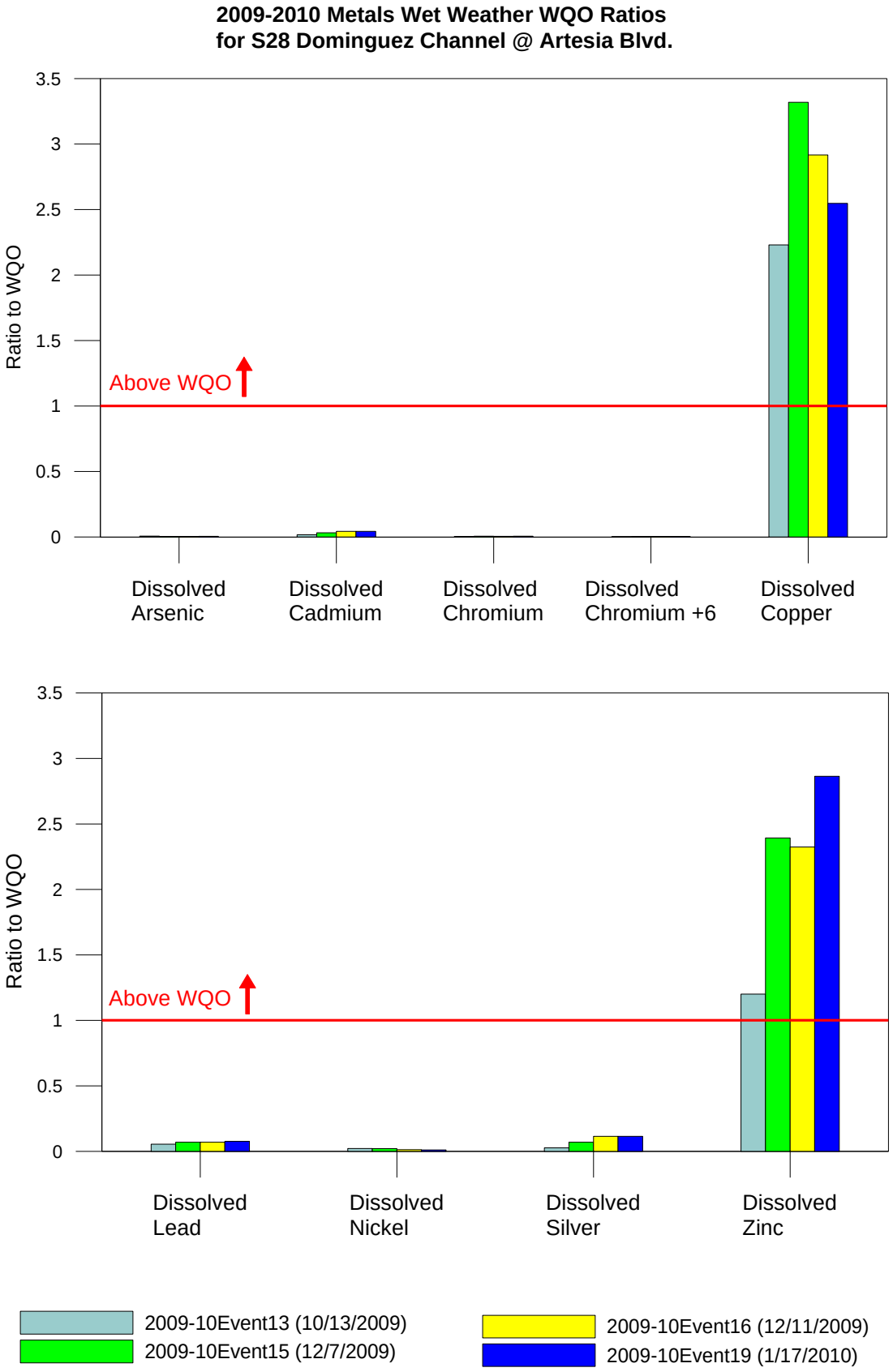

Figure 4-3.6 S28 Dominguez Channel @ Artesia Blvd Wet Weather Ratio Plots

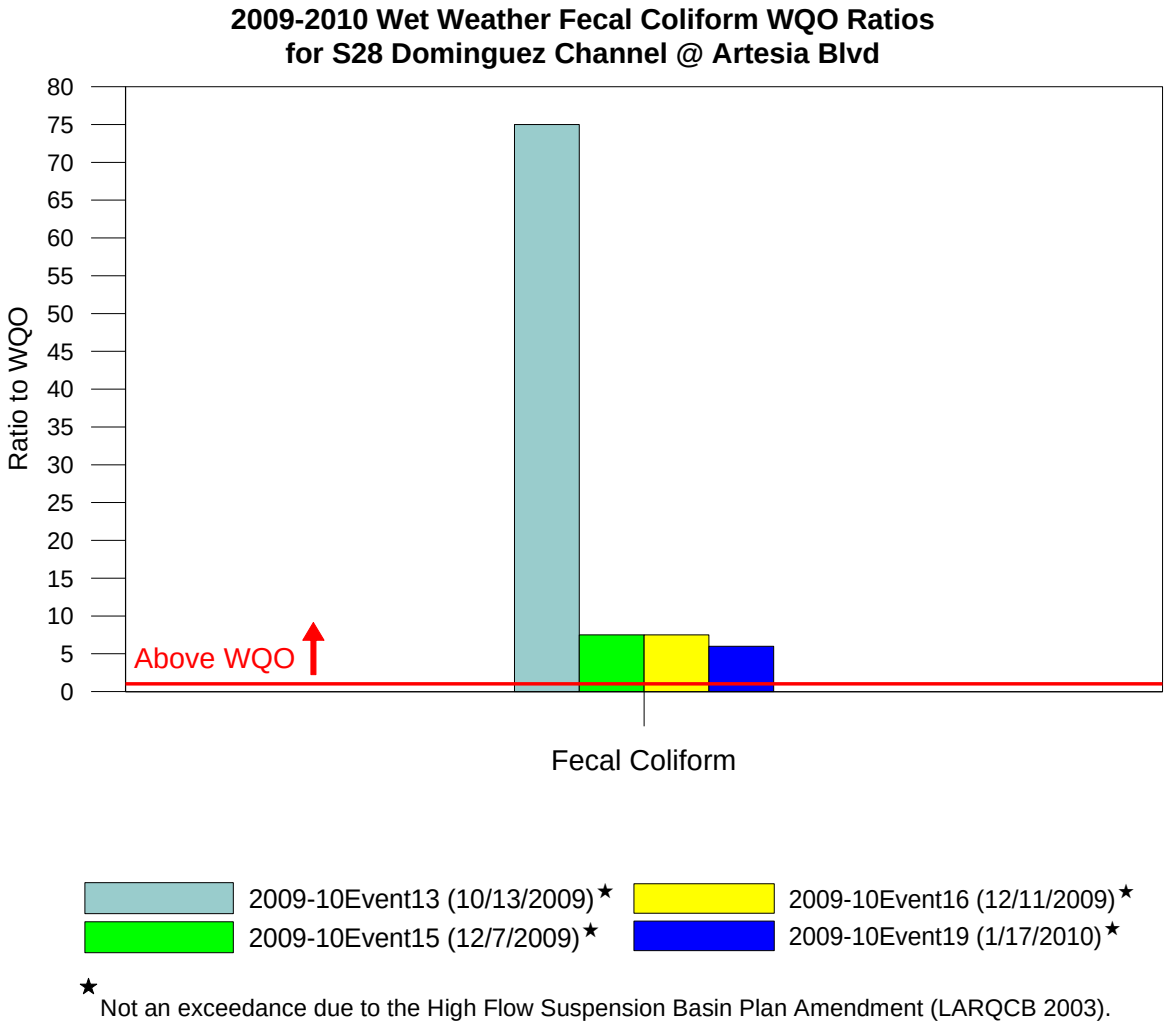

★ Not an exceedance due to the High Flow Suspension Basin Plan Amendment (LARQCB 2003).

Figure 4-3.6 (Continued) S28 Dominguez Channel @ Artesia Blvd Wet Weather Ratio Plots

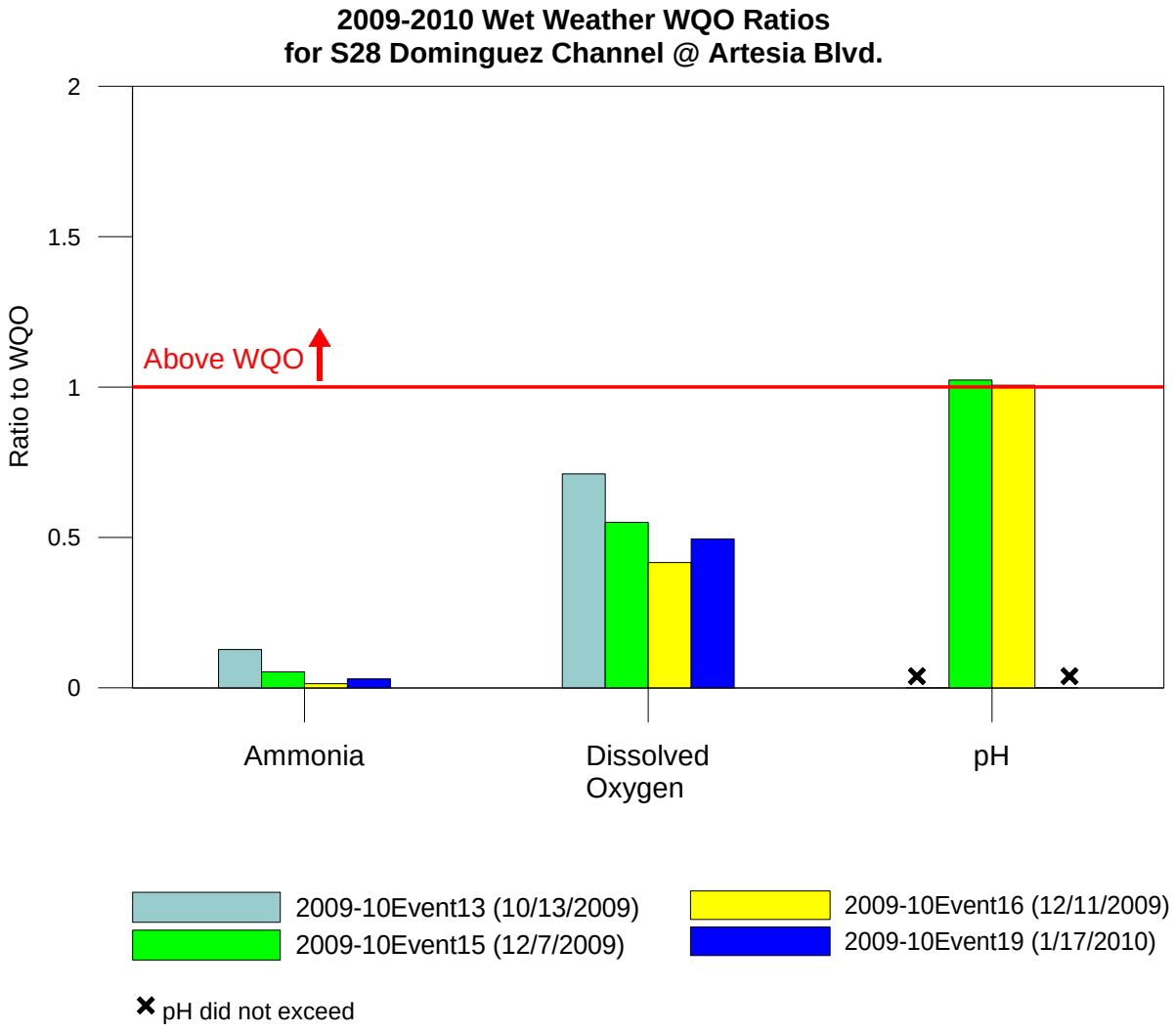

Figure 4-3.6 (Continued) S28 Dominguez Channel @ Artesia Blvd Wet Weather Ratio Plots

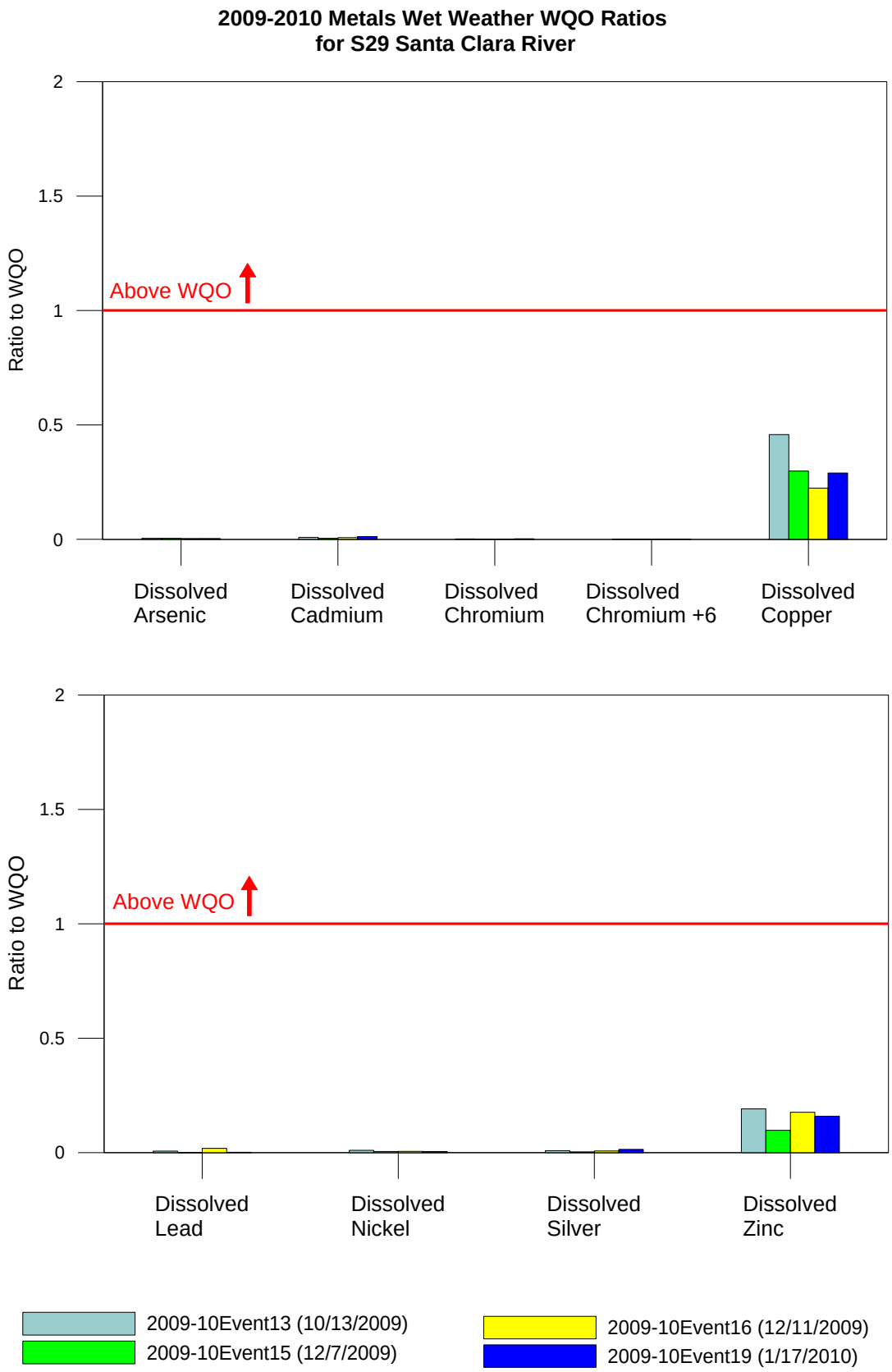

Figure 4-3.7 S29 Santa Clara River Wet Weather Ratio Plots

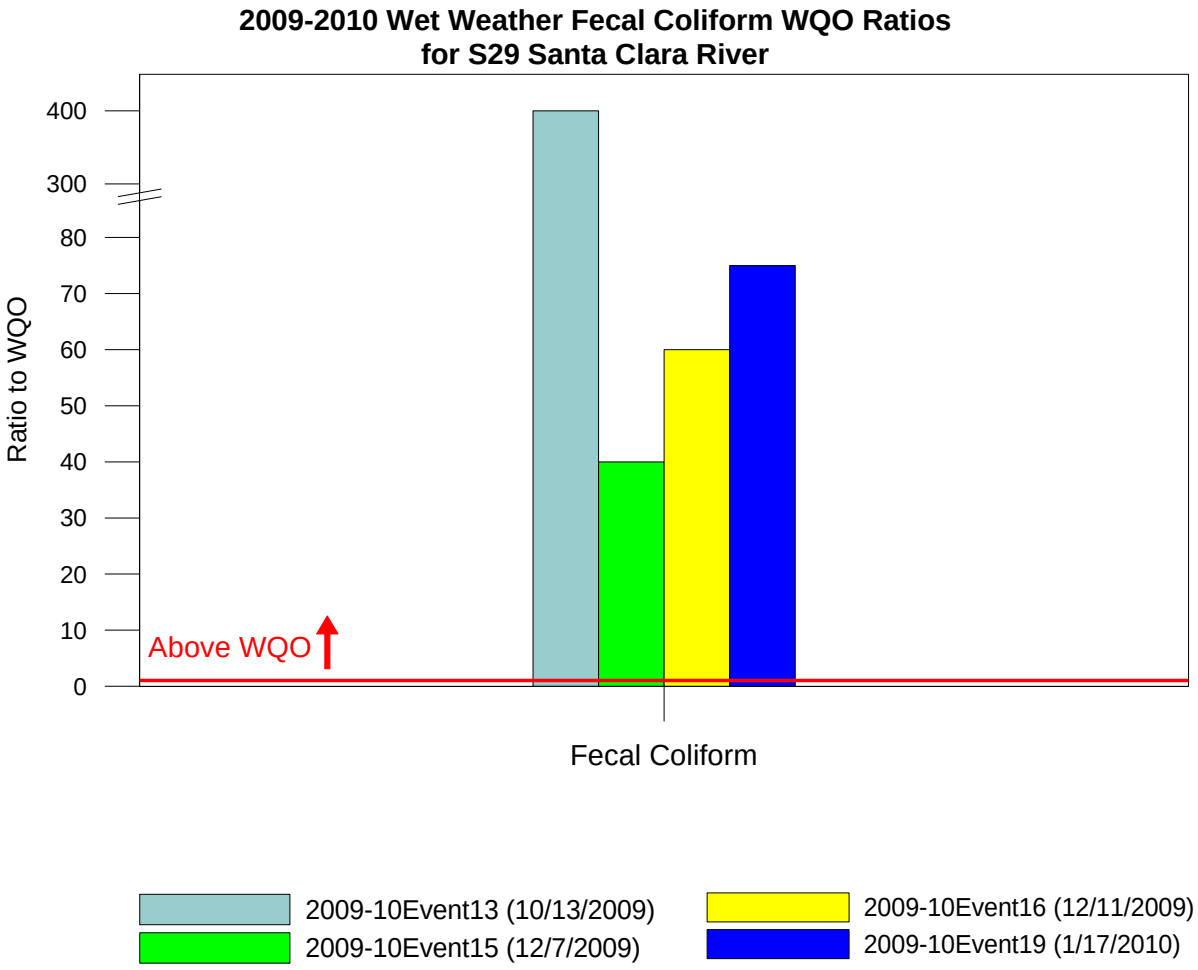

Figure 4-3.7 (Continued) S29 Santa Clara River Wet Weather Ratio Plots

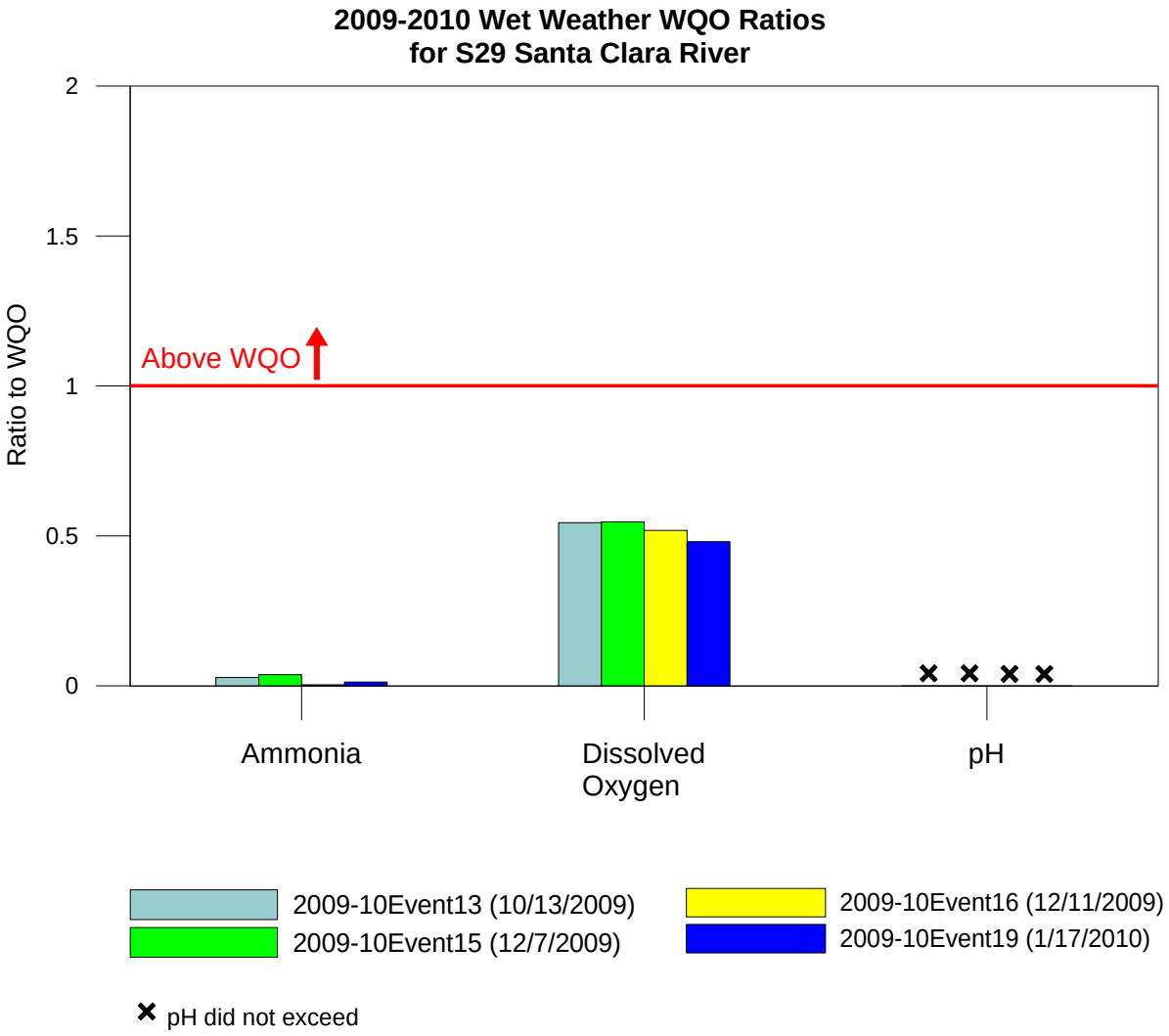

Figure 4-3.7 (Continued) S29 Santa Clara River Wet Weather Ratio Plots

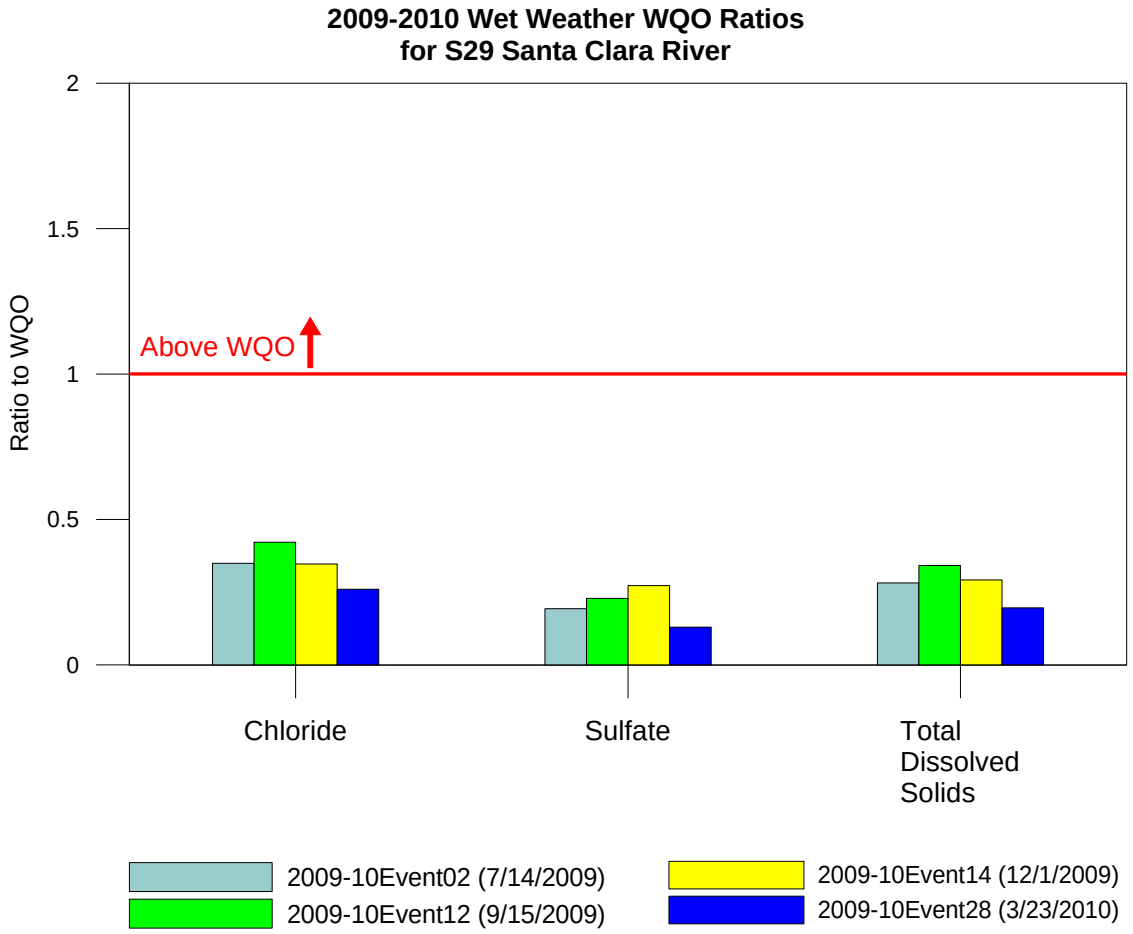

Figure 4-3.7 (Continued) Santa Clara River Wet Weather Ratio Plots

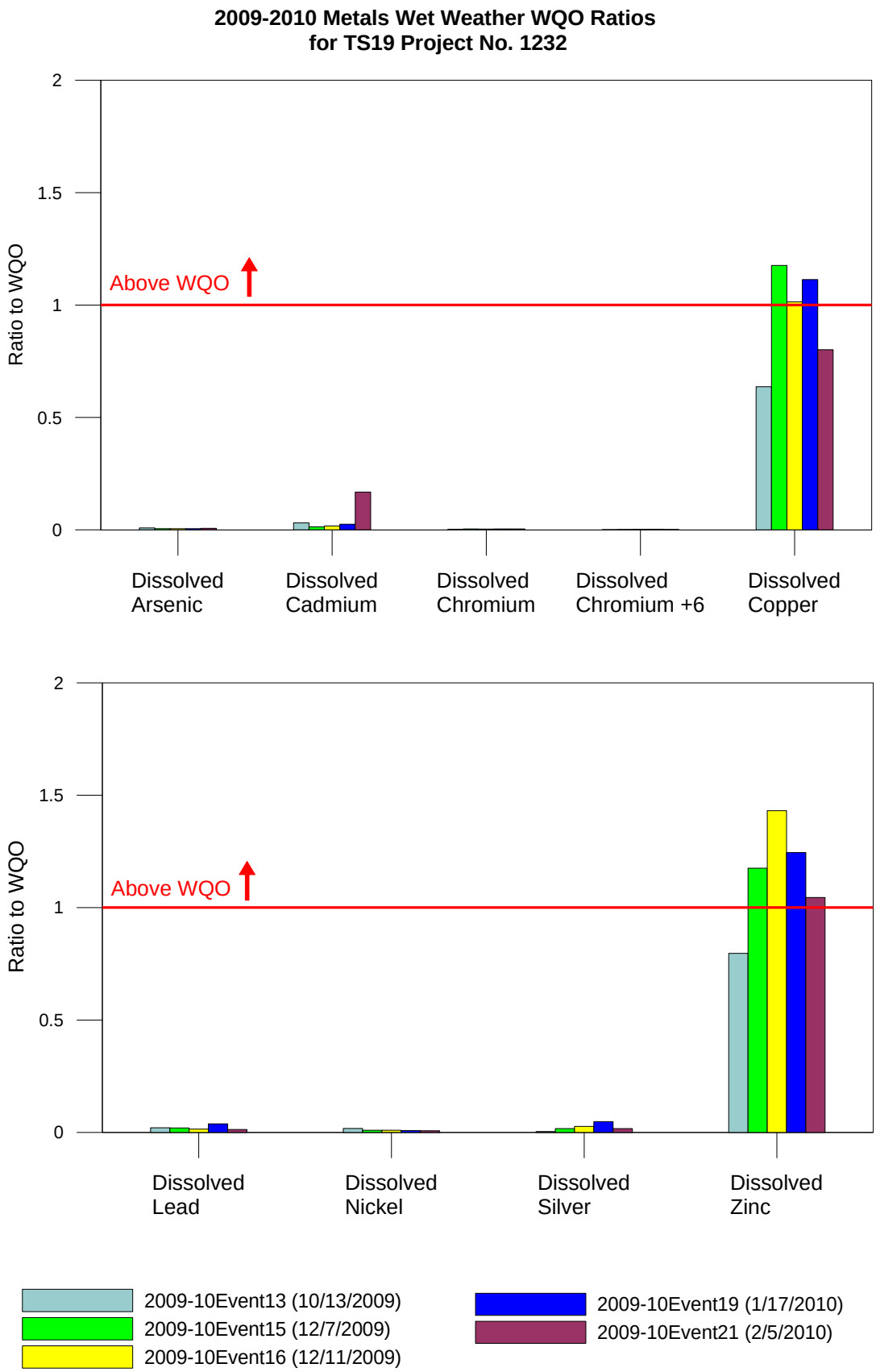

Figure 4-4.1 TS19 Project No 1232 Wet Weather Ratio Plots

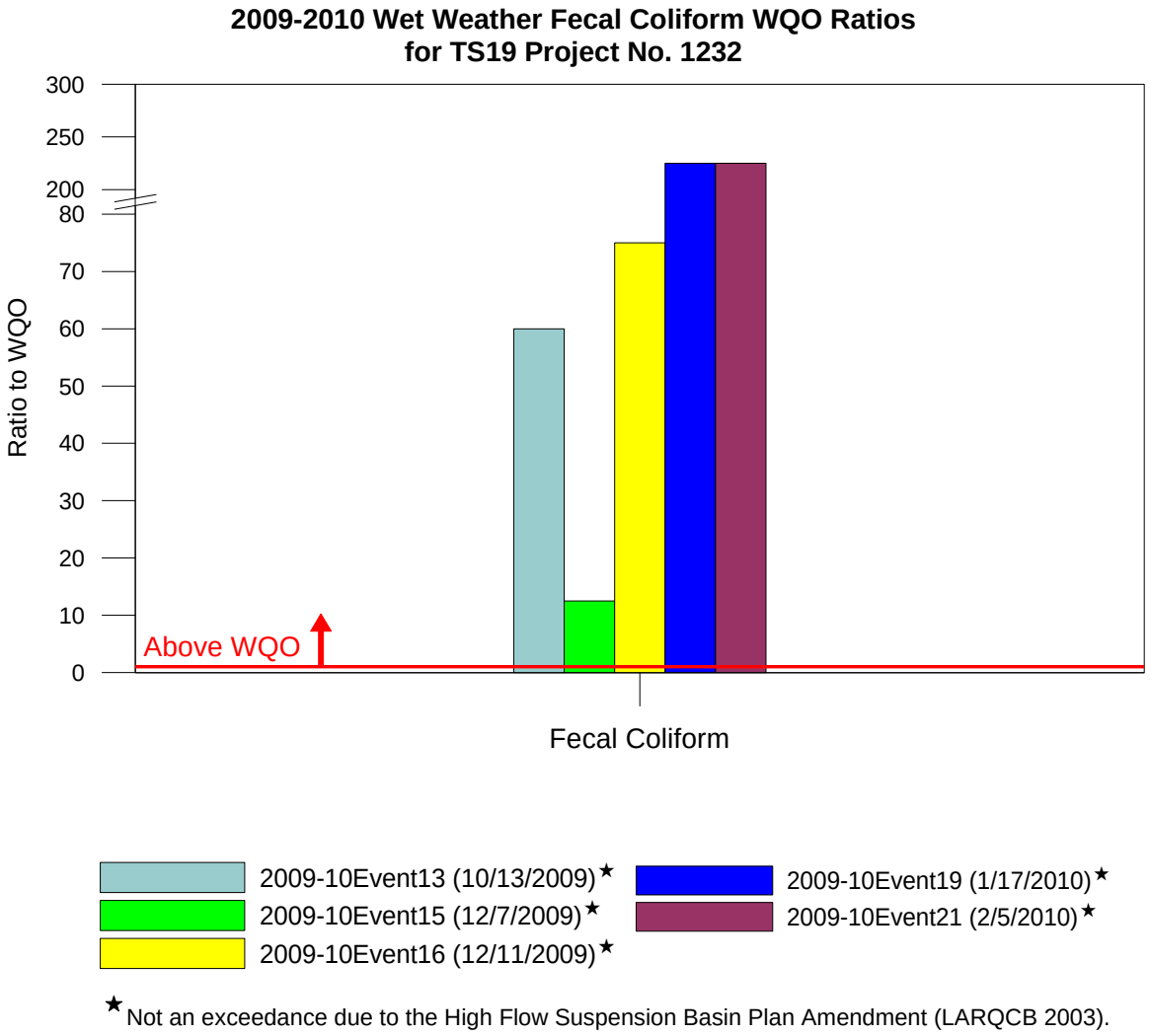

★Not an exceedance due to the High Flow Suspension Basin Plan Amendment (LARQCB 2003).

Figure 4-4.1 (Continued) TS19 Project No 1232 Wet Weather Ratio Plots

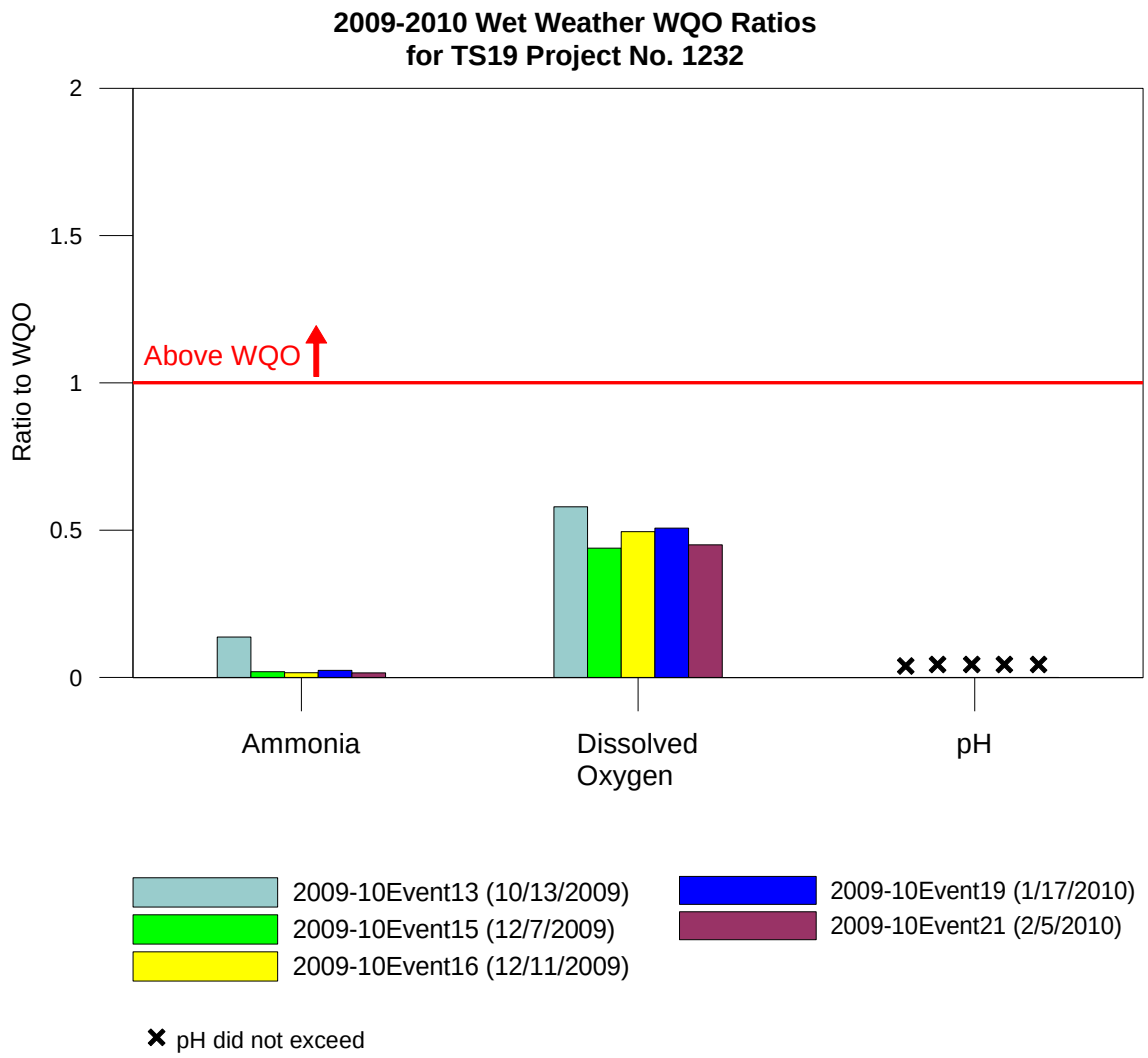

Figure 4-4.1 (Continued) TS19 Project No 1232 Wet Weather Ratio Plots

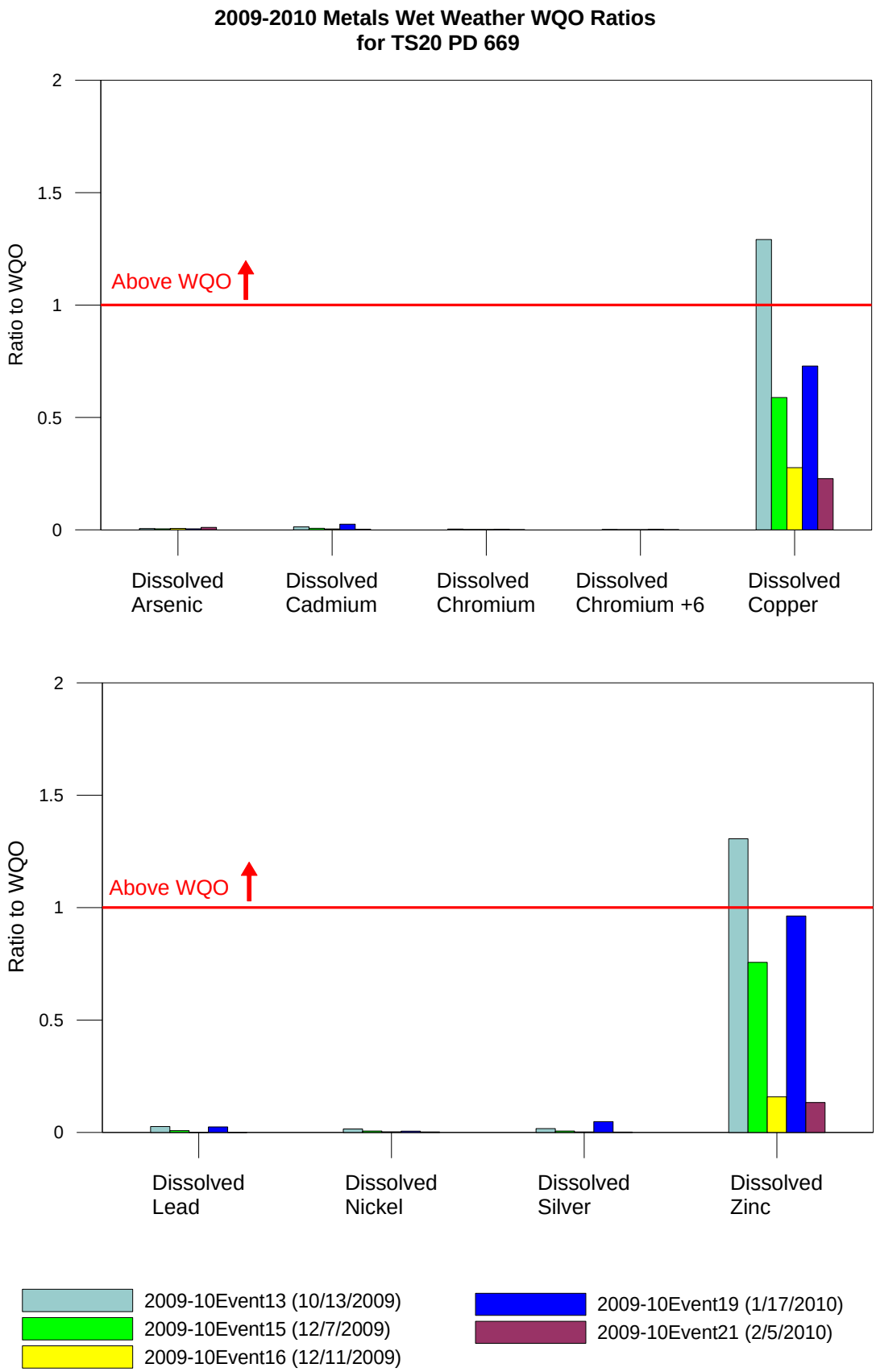

Figure 4-4.2 TS20 PD 669 Wet Weather Ratio Plots

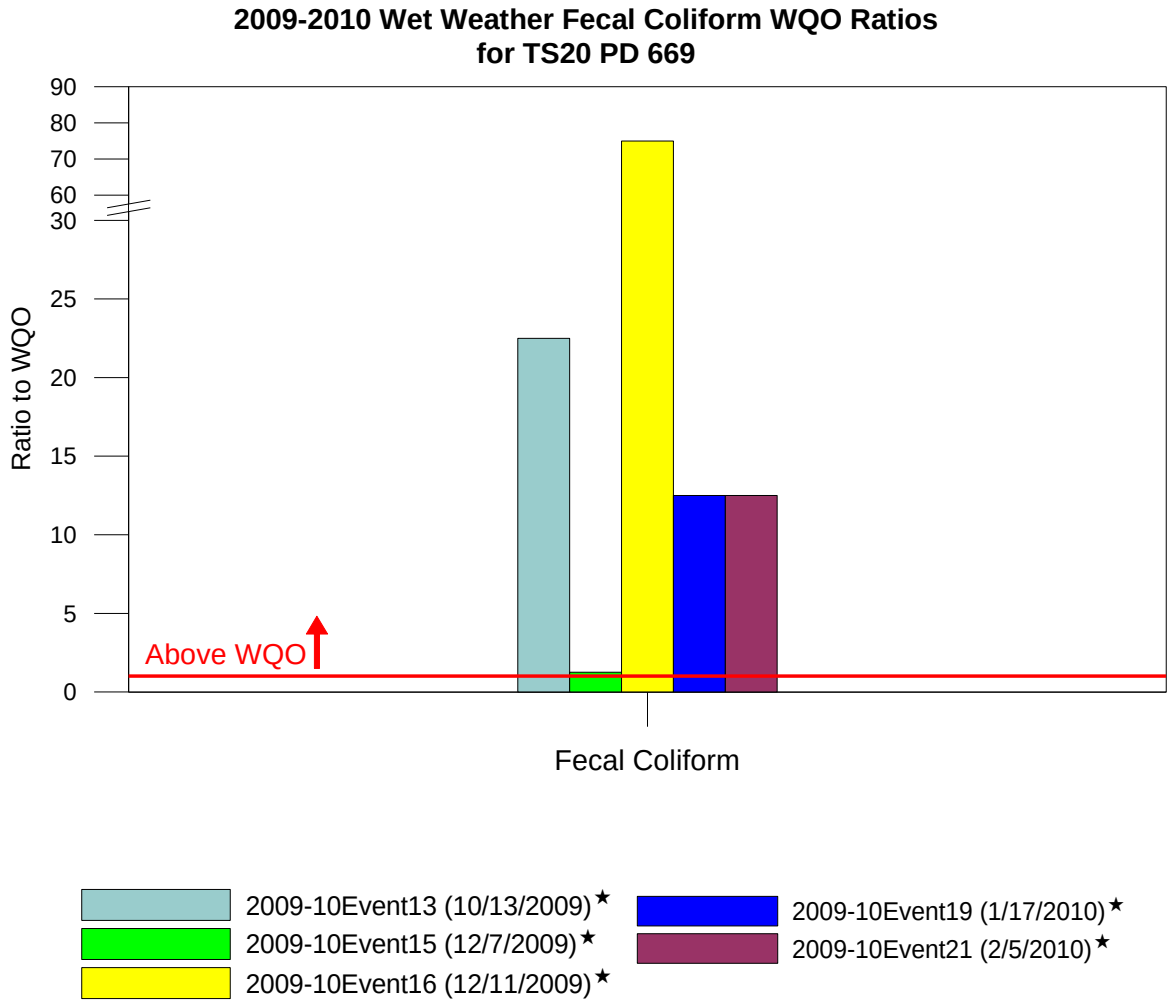

★ Not an exceedance due to the High Flow Suspension Basin Plan Amendment (LARQCB 2003).

Figure 4-4.2 (Continued) TS20 PD 669 Wet Weather Ratio Plots

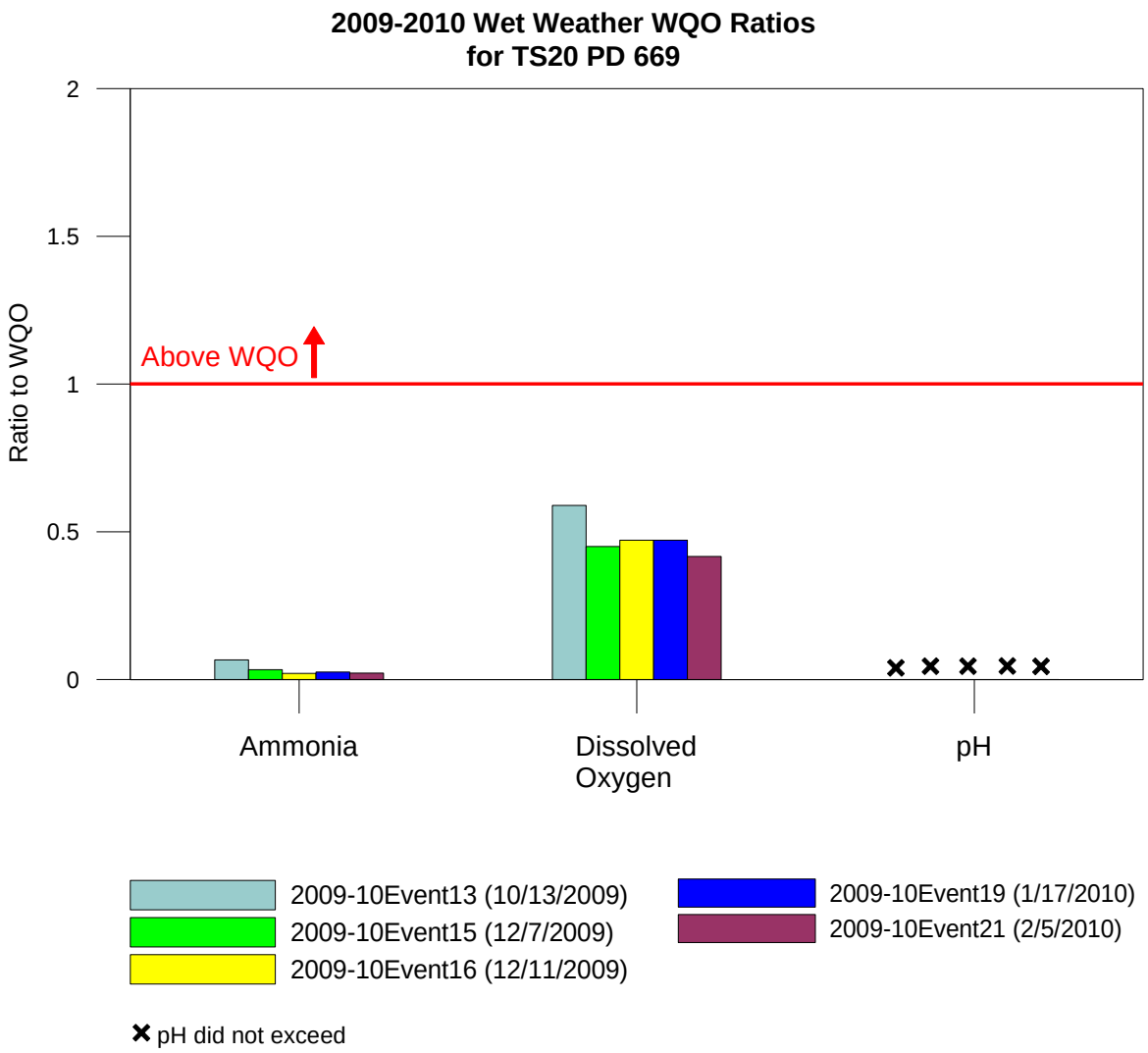

Figure 4-4.2 (Continued) TS20 PD 669 Wet Weather Ratio Plots

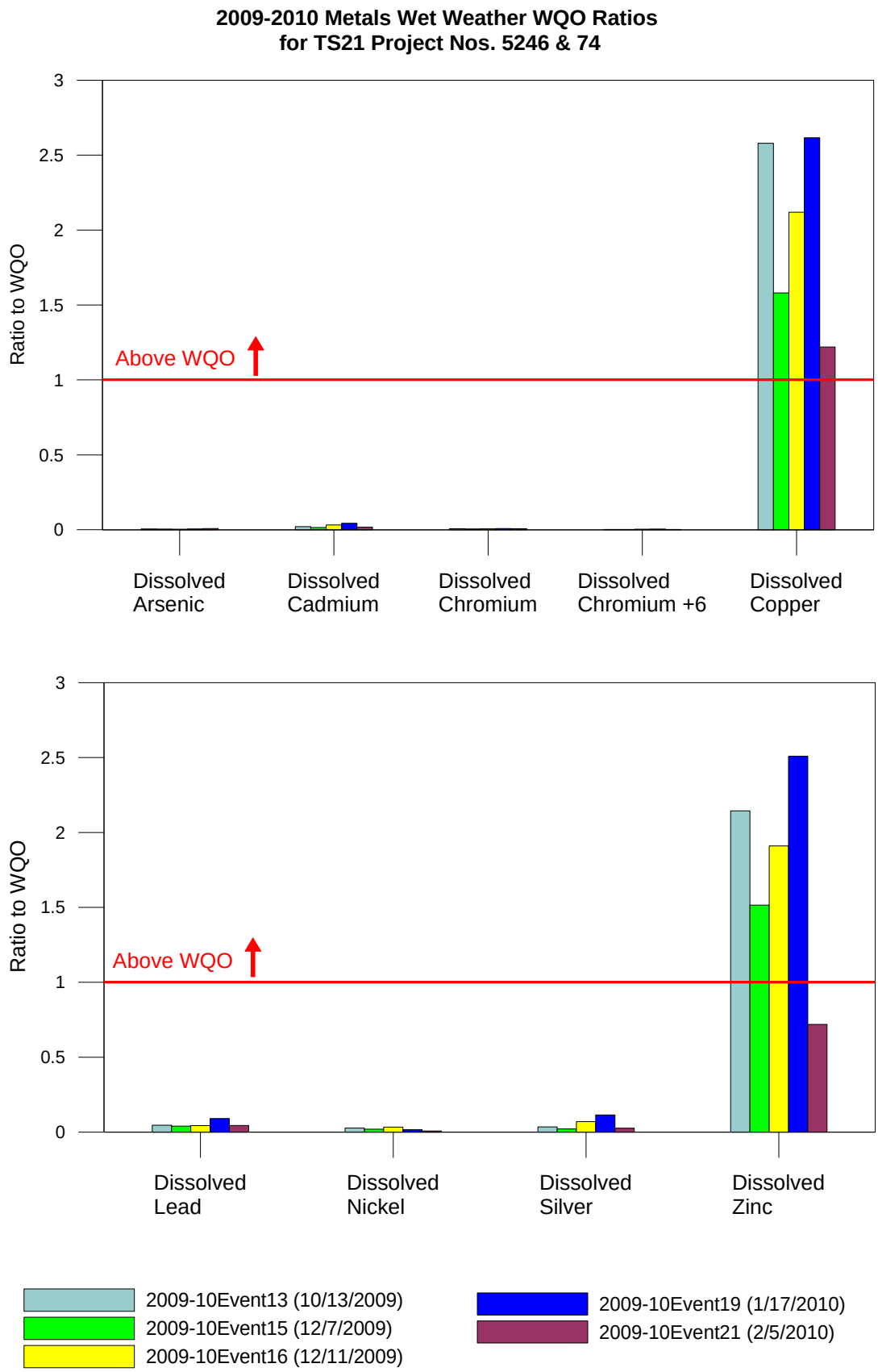

Figure 4-4.3 TS21 Project Nos 5246&74 Wet Weather Ratio Plots

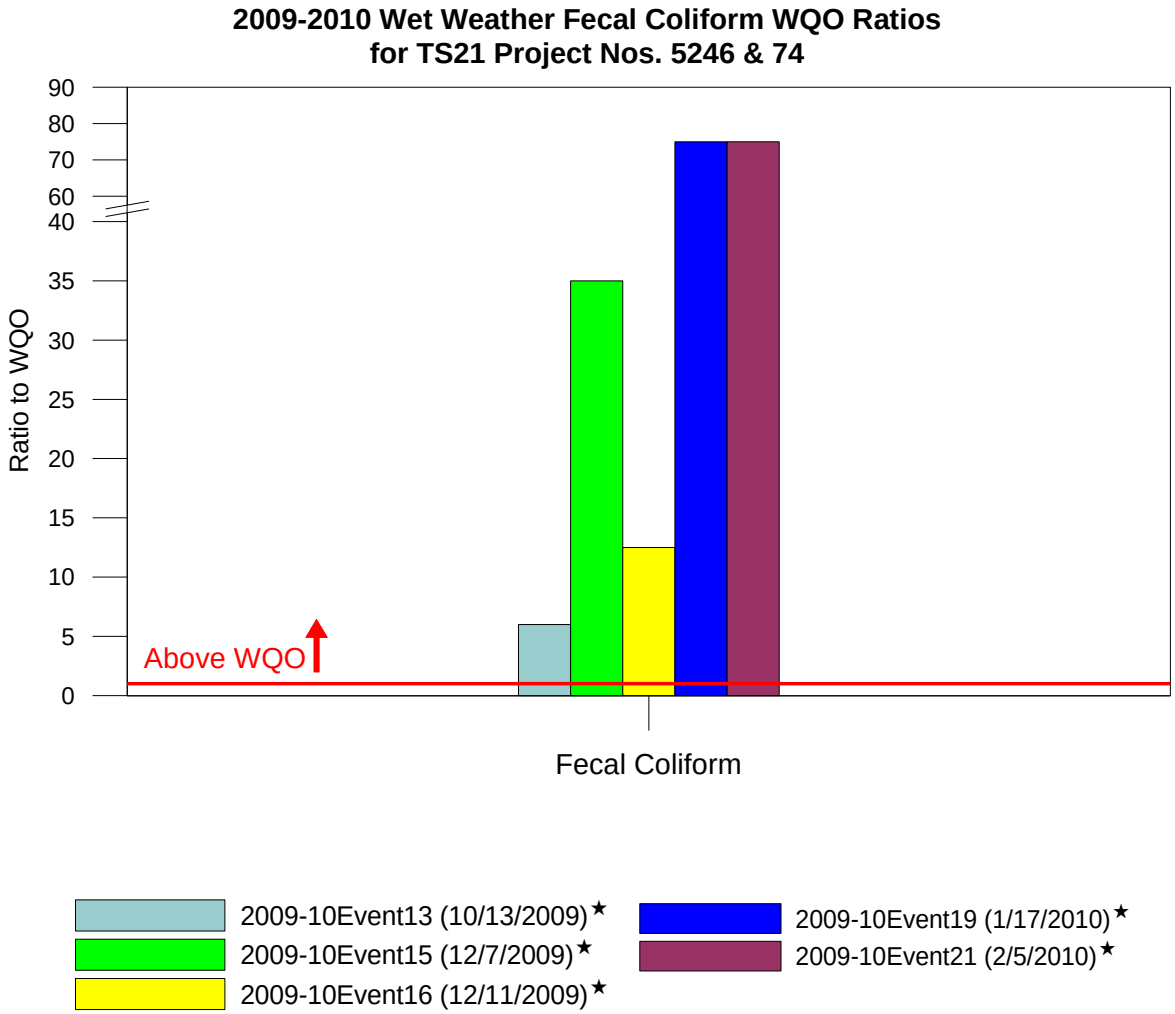

★Not an exceedance due to the High Flow Suspension Basin Plan Amendment (LARQCB 2003).

Figure 4-4.3 (Continued) TS21 Project Nos 5246&74 Wet Weather Ratio Plots

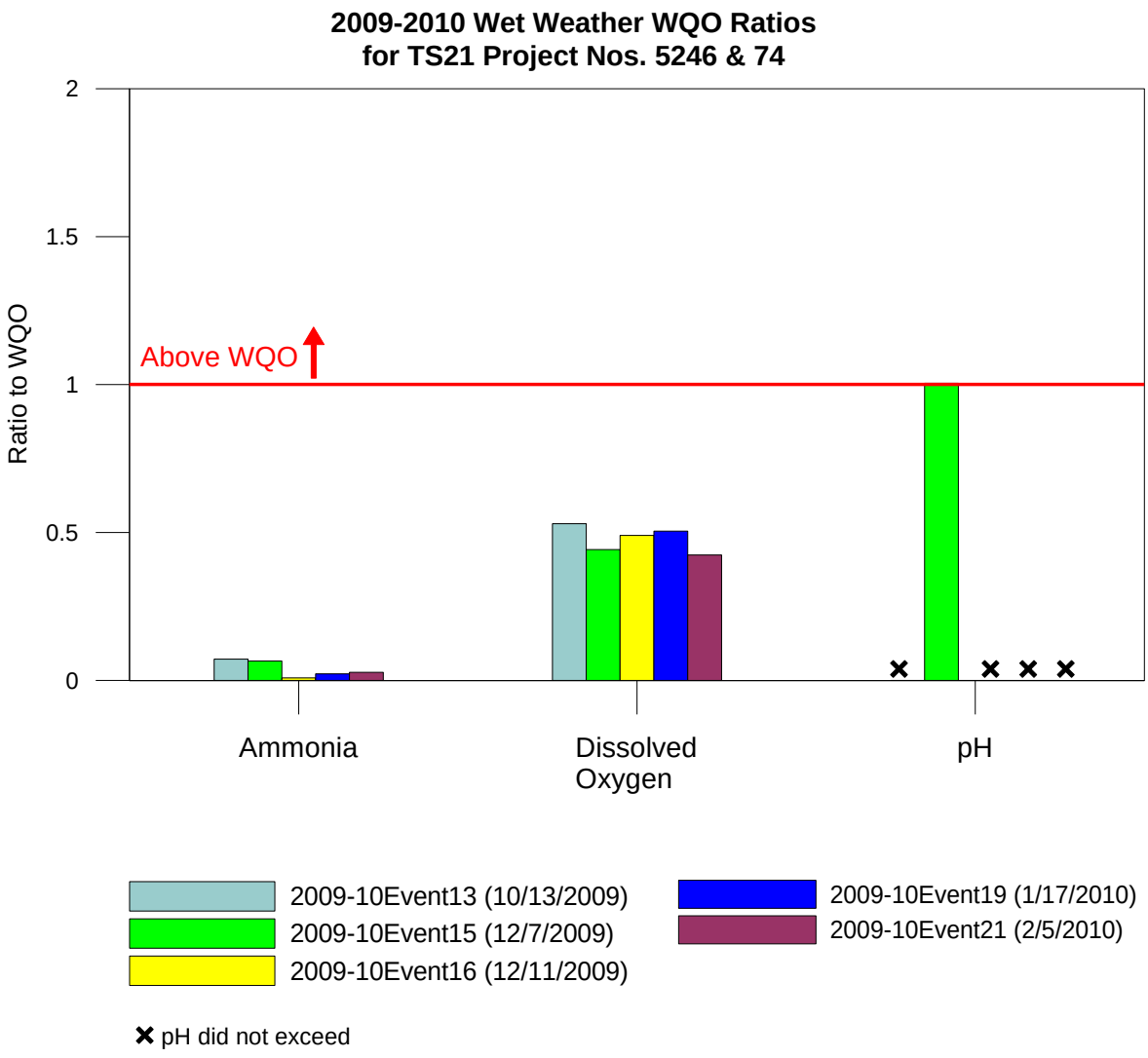

Figure 4-4.3 (Continued) TS21 Project Nos 5246&74 Wet Weather Ratio Plots

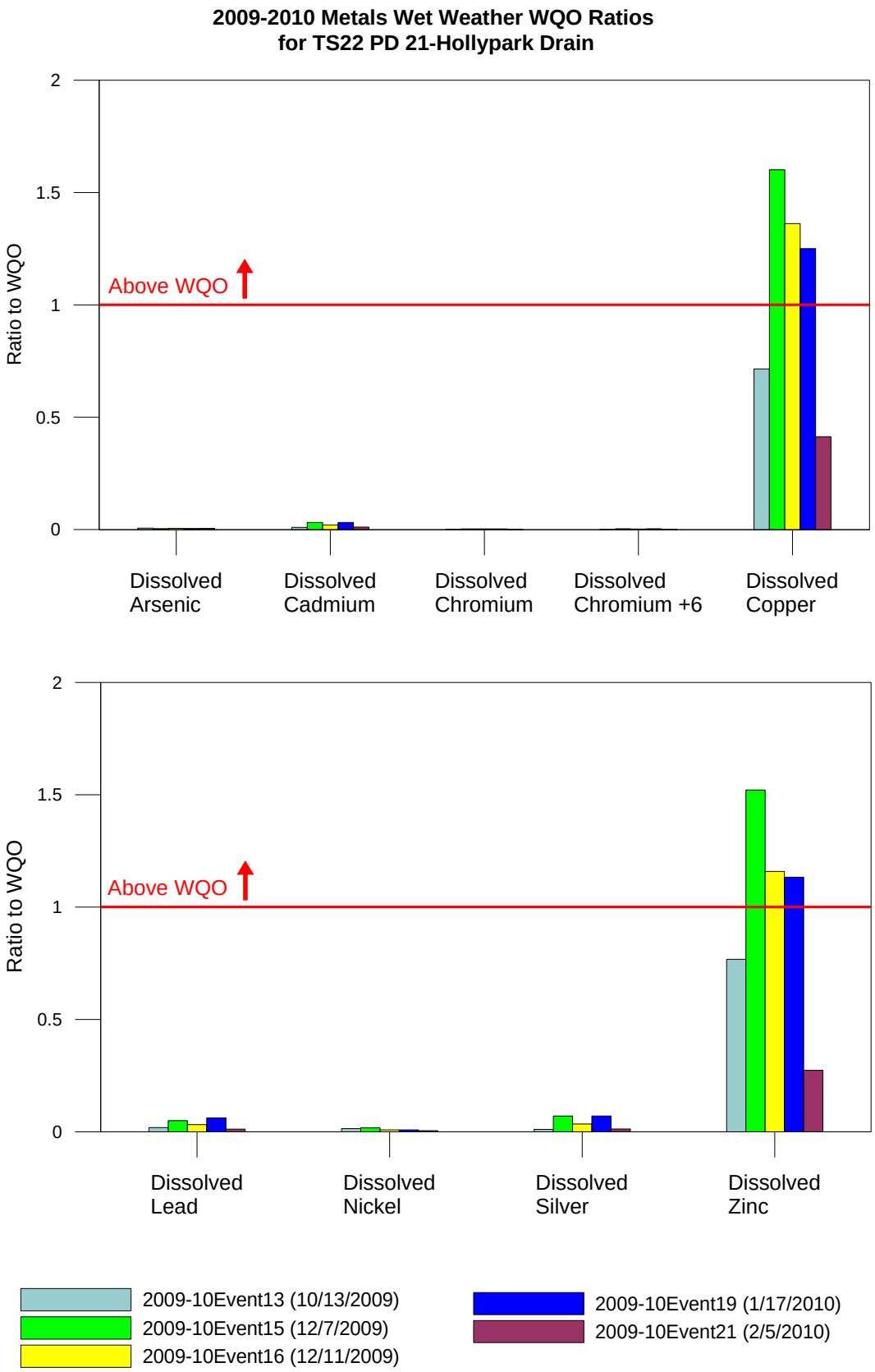

Figure 4-4.4 TS22 PD21- Hollypark Drain Wet Weather Ratio Plots

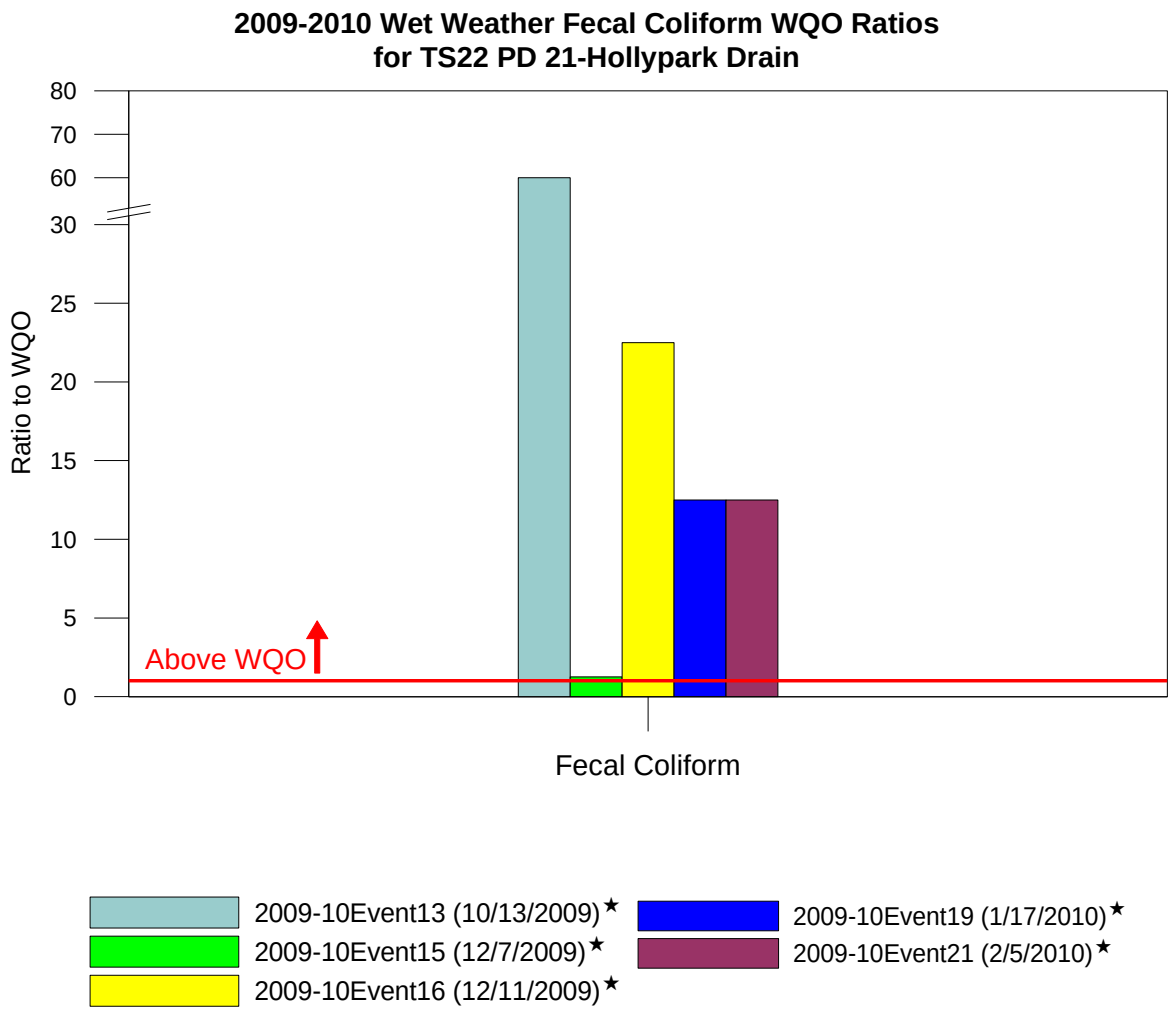

★ Not an exceedance due to the High Flow Suspension Basin Plan Amendment (LARQCB 2003).

Figure 4-4.4 (Continued) TS22 PD21- Hollypark Drain Wet Weather Ratio Plots

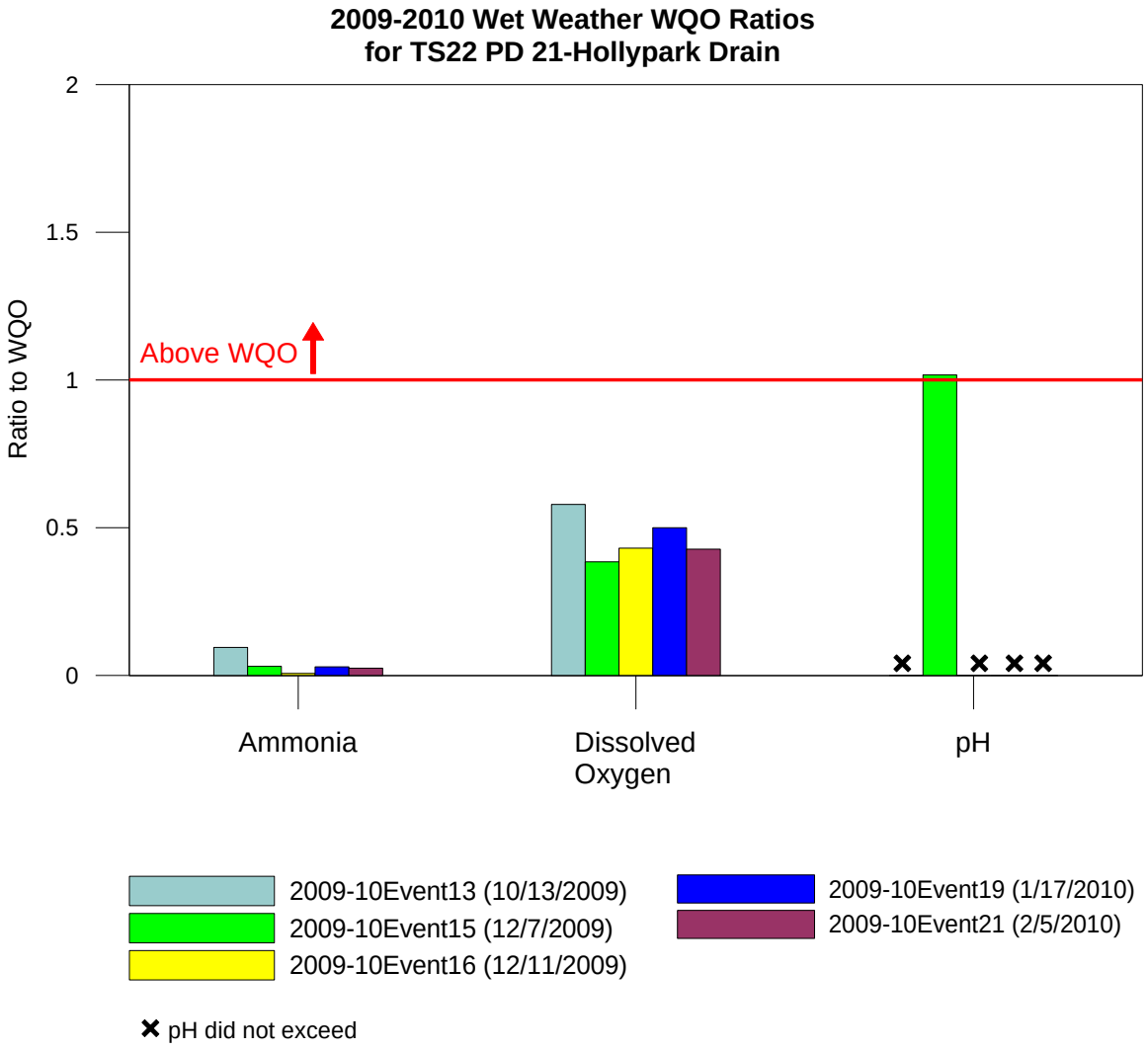

Figure 4-4.4 (Continued) TS22 PD21- Hollypark Drain Wet Weather Ratio Plots

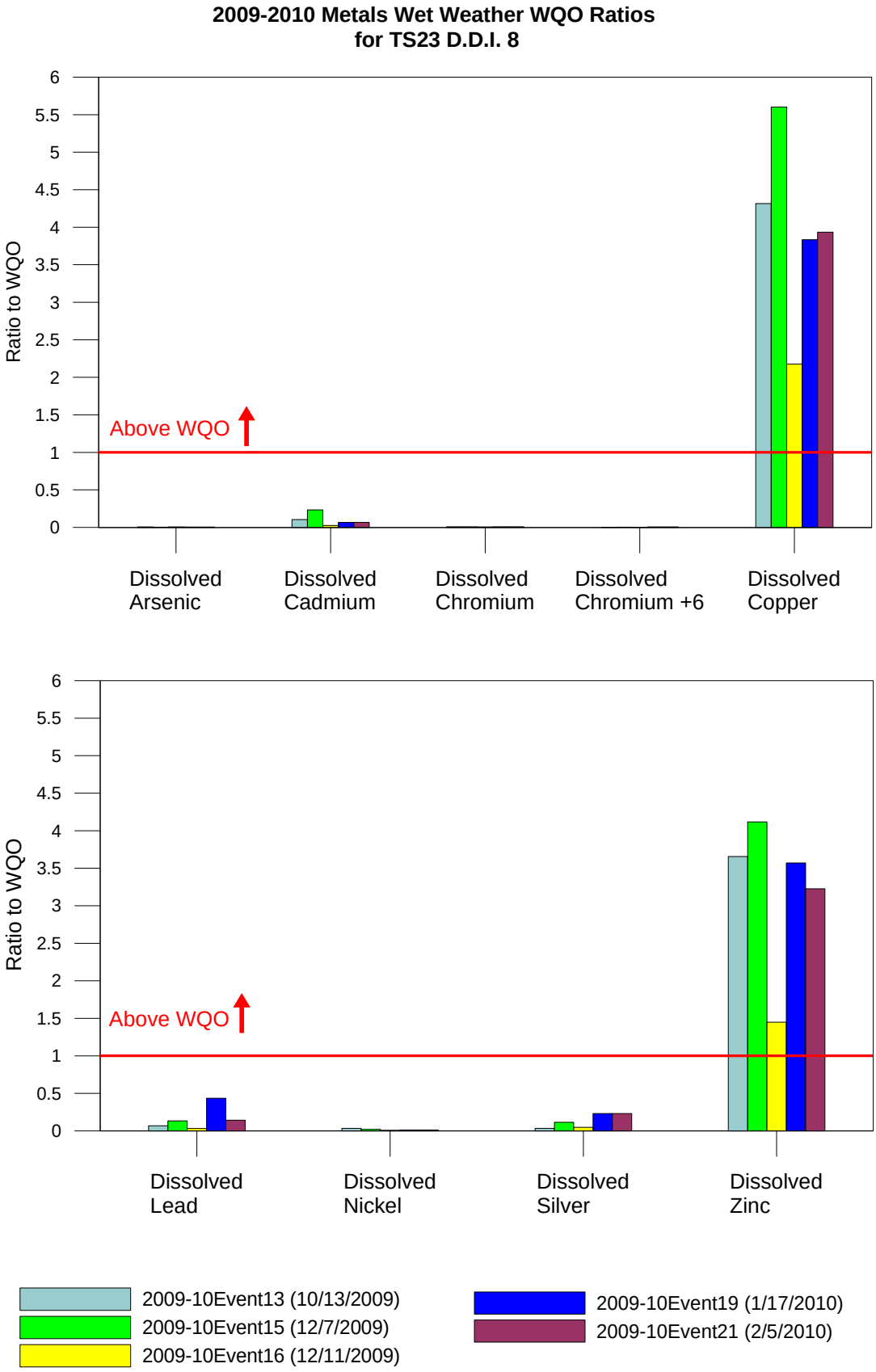

Figure 4-4.5 TS23 D.D.I. 8 Wet Weather Ratio Plots

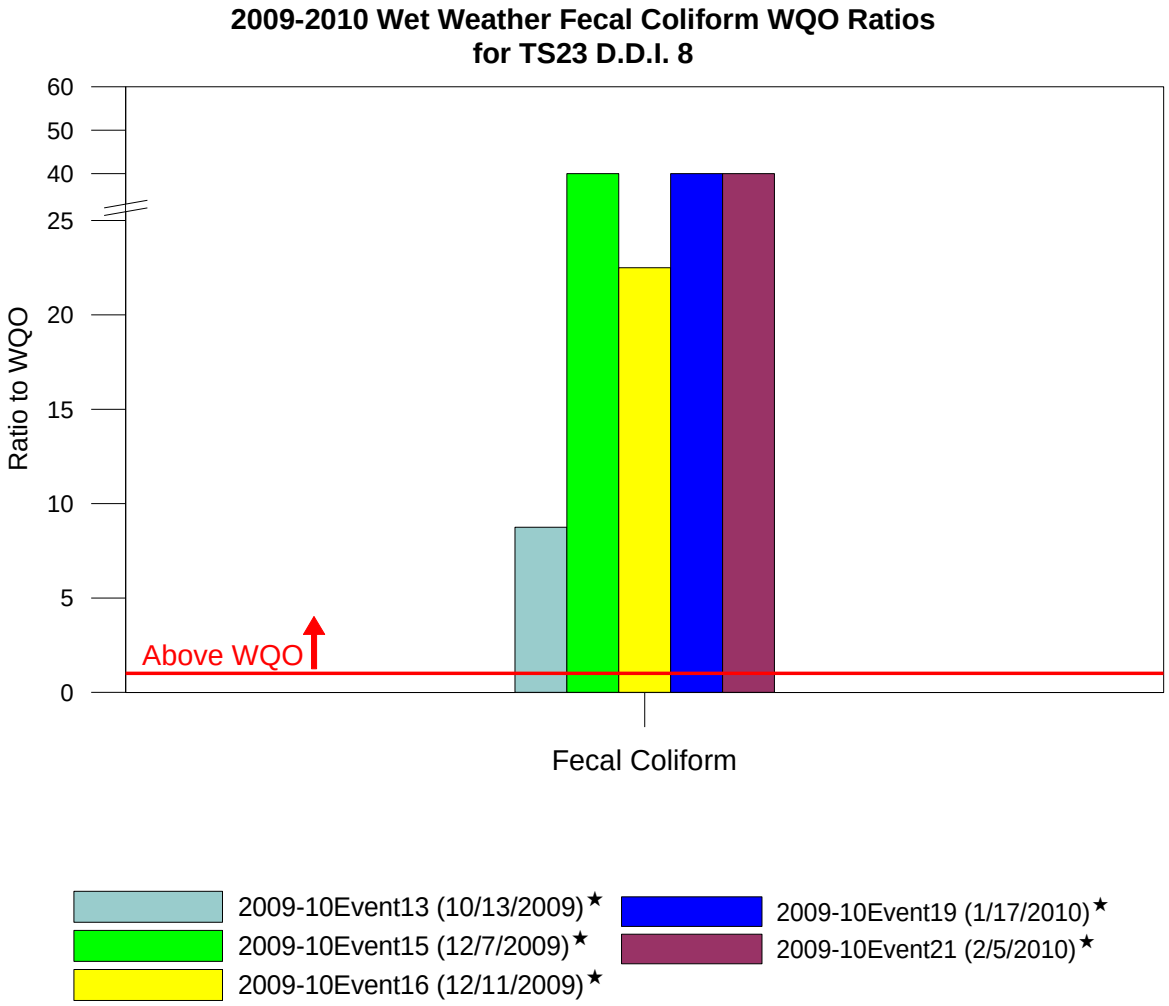

★ Not an exceedance due to the High Flow Suspension Basin Plan Amendment (LARQCB 2003).

Figure 4-4.5 (Continued) TS23 D.D.I. 8 Wet Weather Ratio Plots

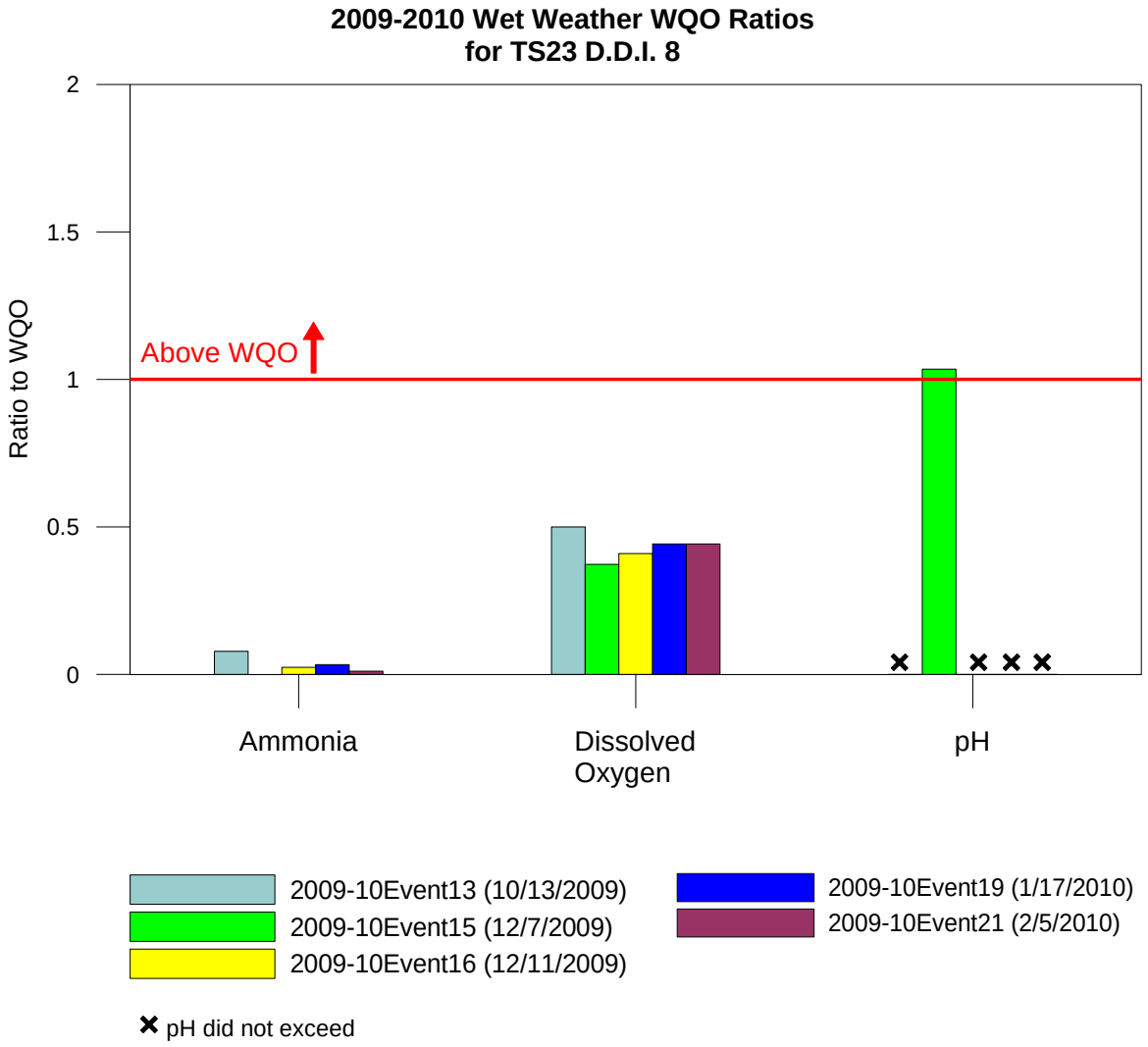

Figure 4-4.5 (Continued) TS23 D.D.I. 8 Wet Weather Ratio Plots

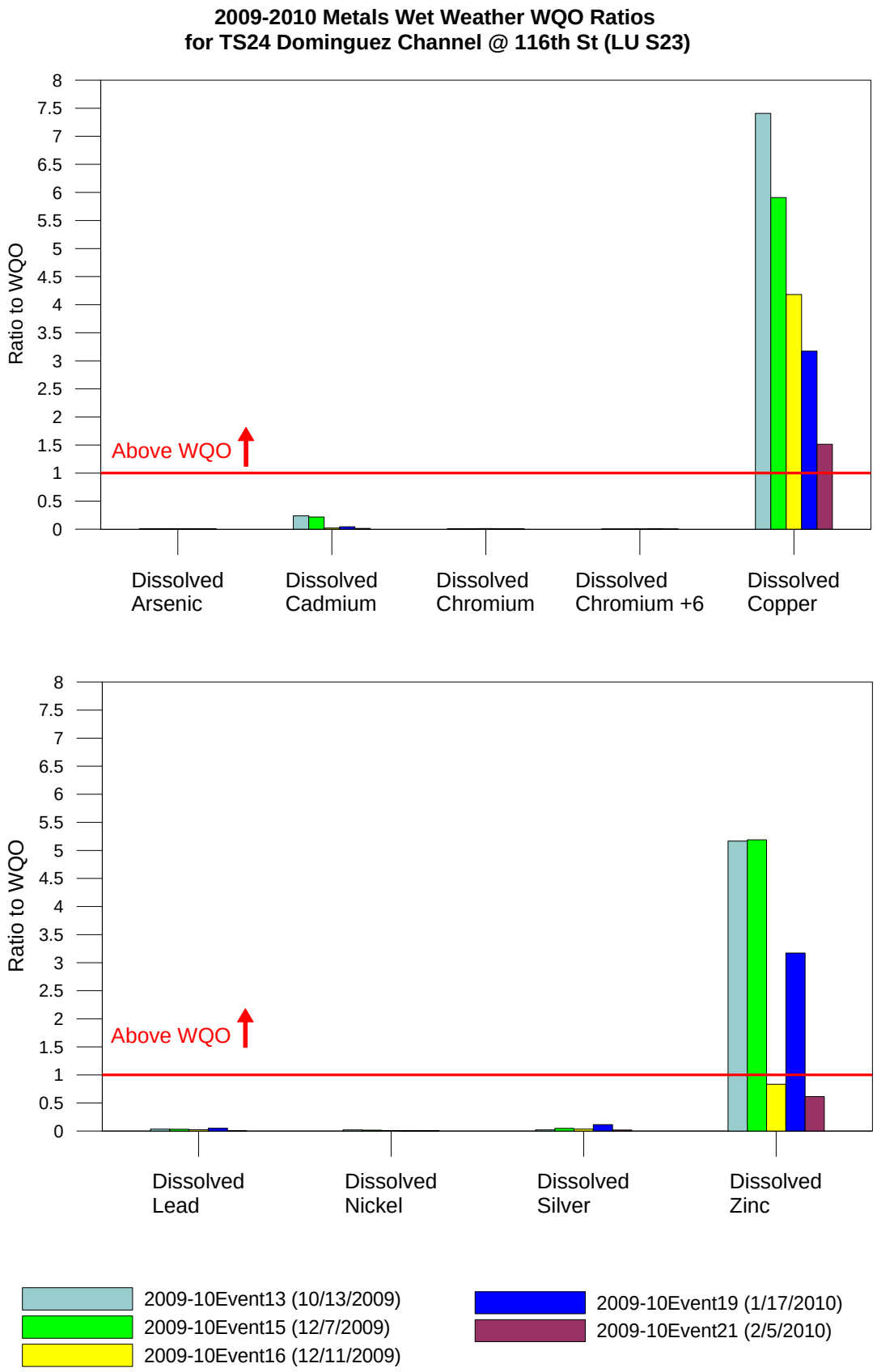

Figure 4-4.6 TS24 Dominguez Channel @116th St (LU S23) Wet Weather Ratio Plots

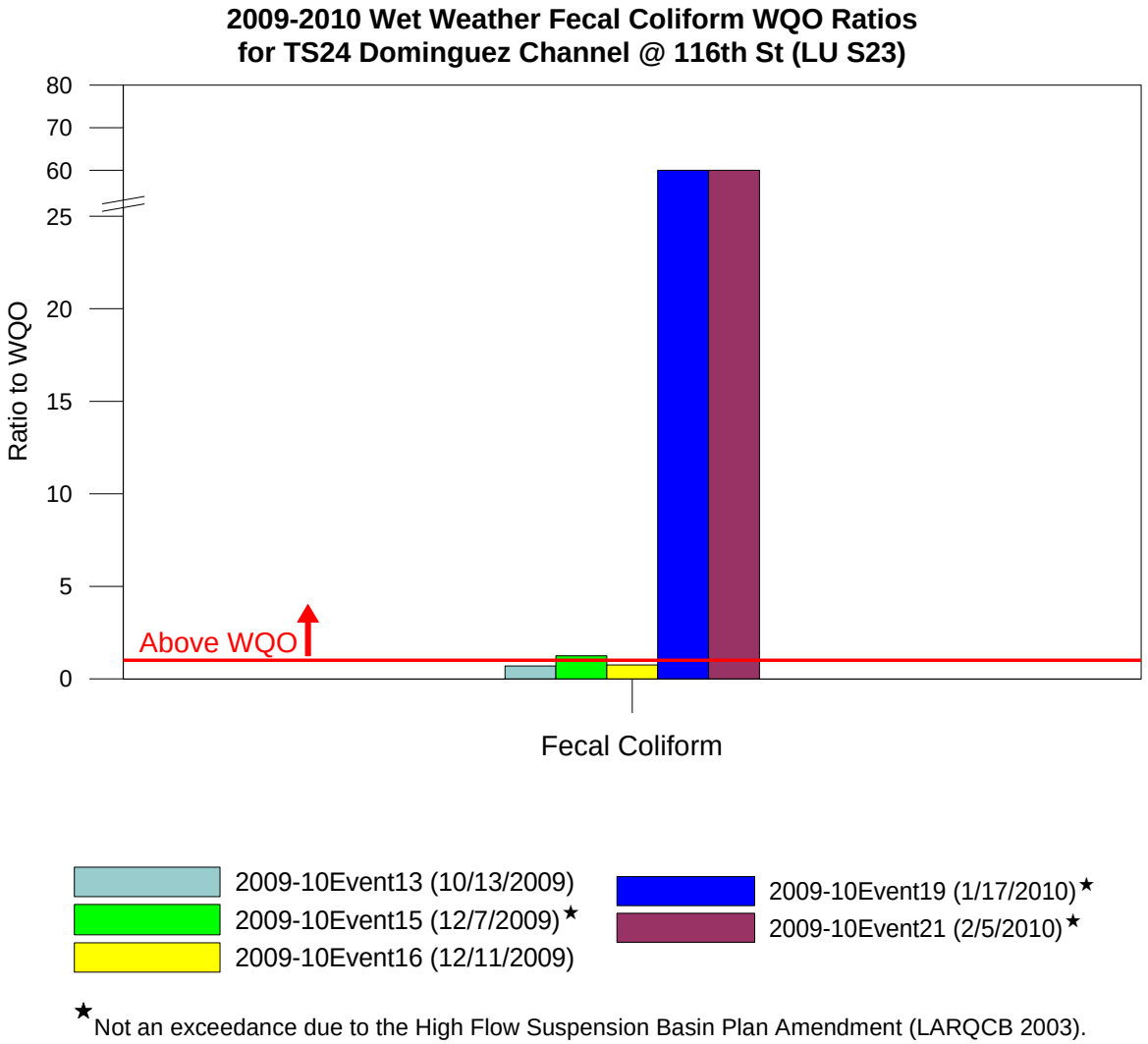

★Not an exceedance due to the High Flow Suspension Basin Plan Amendment (LARQCB 2003).

Figure 4-4.6 (Continued) TS24 Dominguez Channel @116th St (LU S23) Wet Weather Ratio Plots

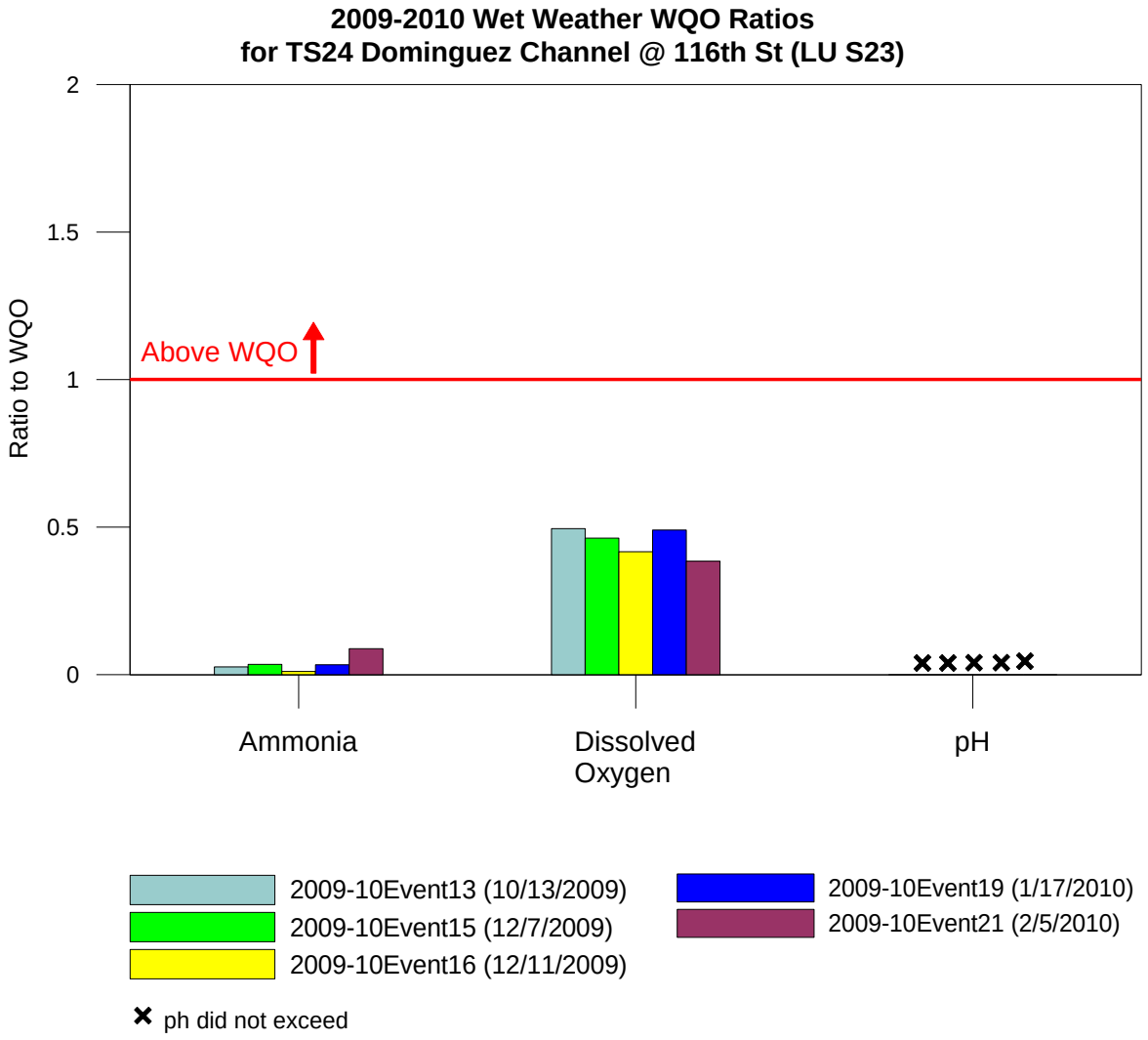

Figure 4-4.6 (Continued) TS24 Dominguez Channel @116th St (LU S23) Wet Weather Ratio Plots

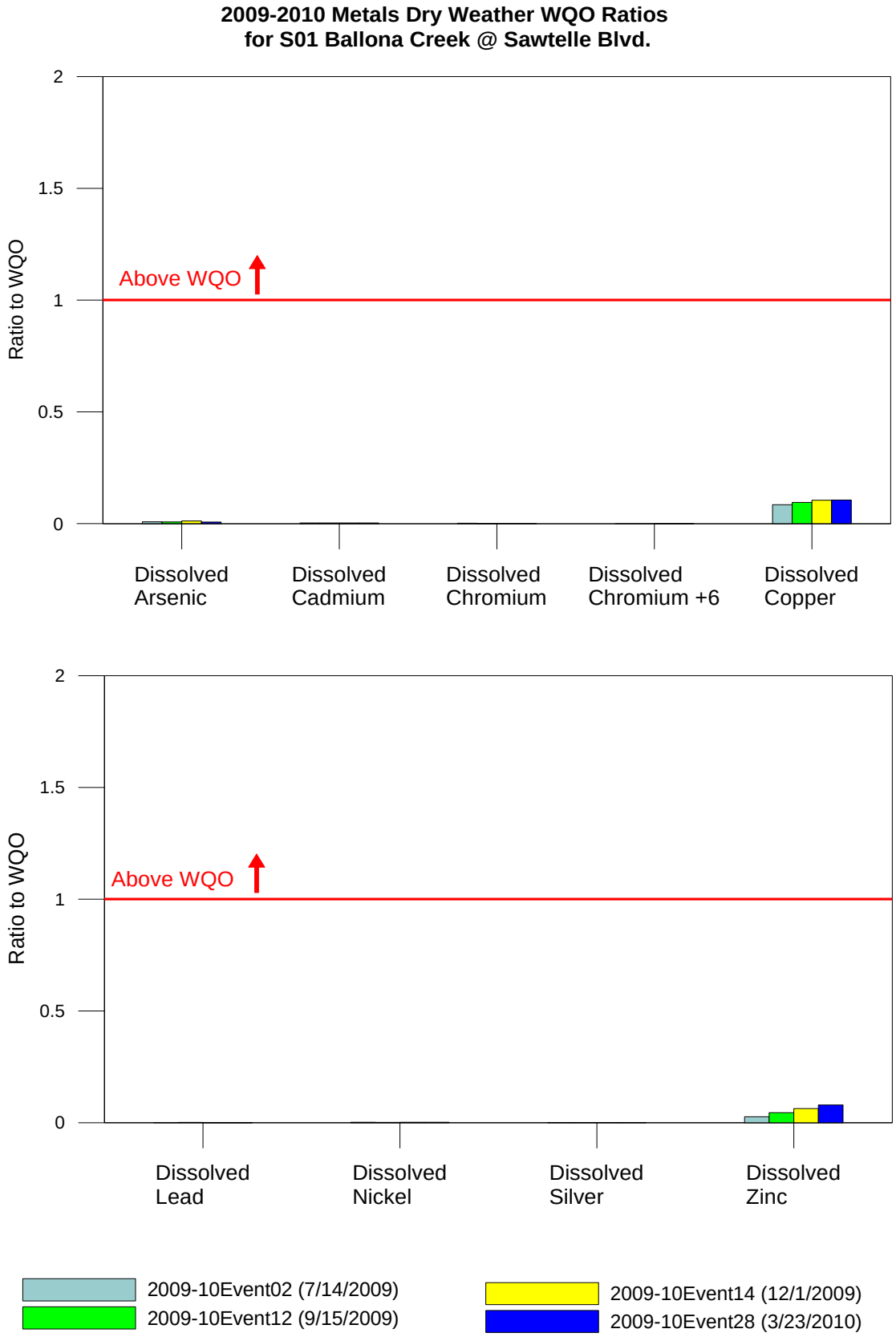

Figure 4-5.1 S01 Ballona Creek @ Sawtelle Blvd Dry Weather Ratio Plots

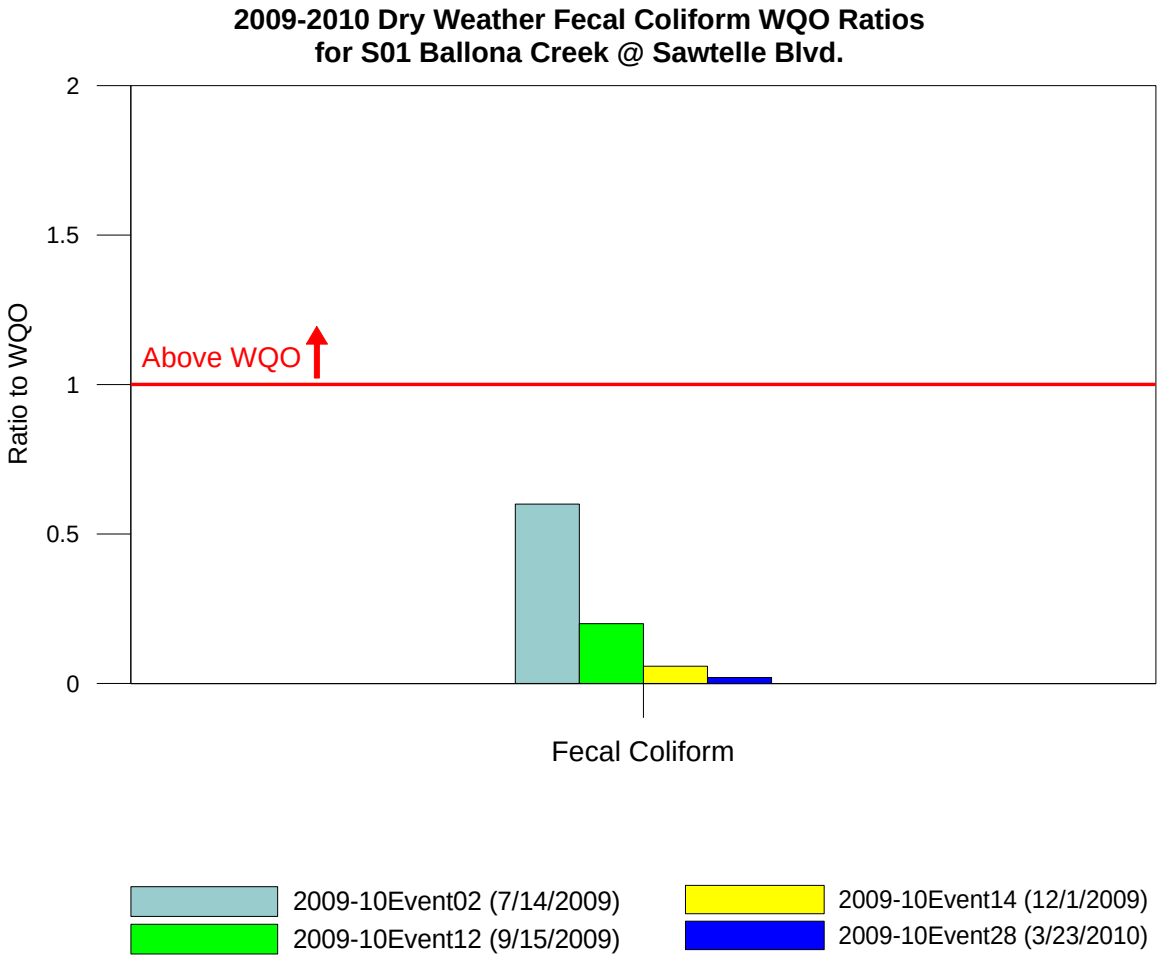

Figure 4-5.1 (Continued) S01 Ballona Creek @ Sawtelle Blvd Dry Weather Ratio Plots

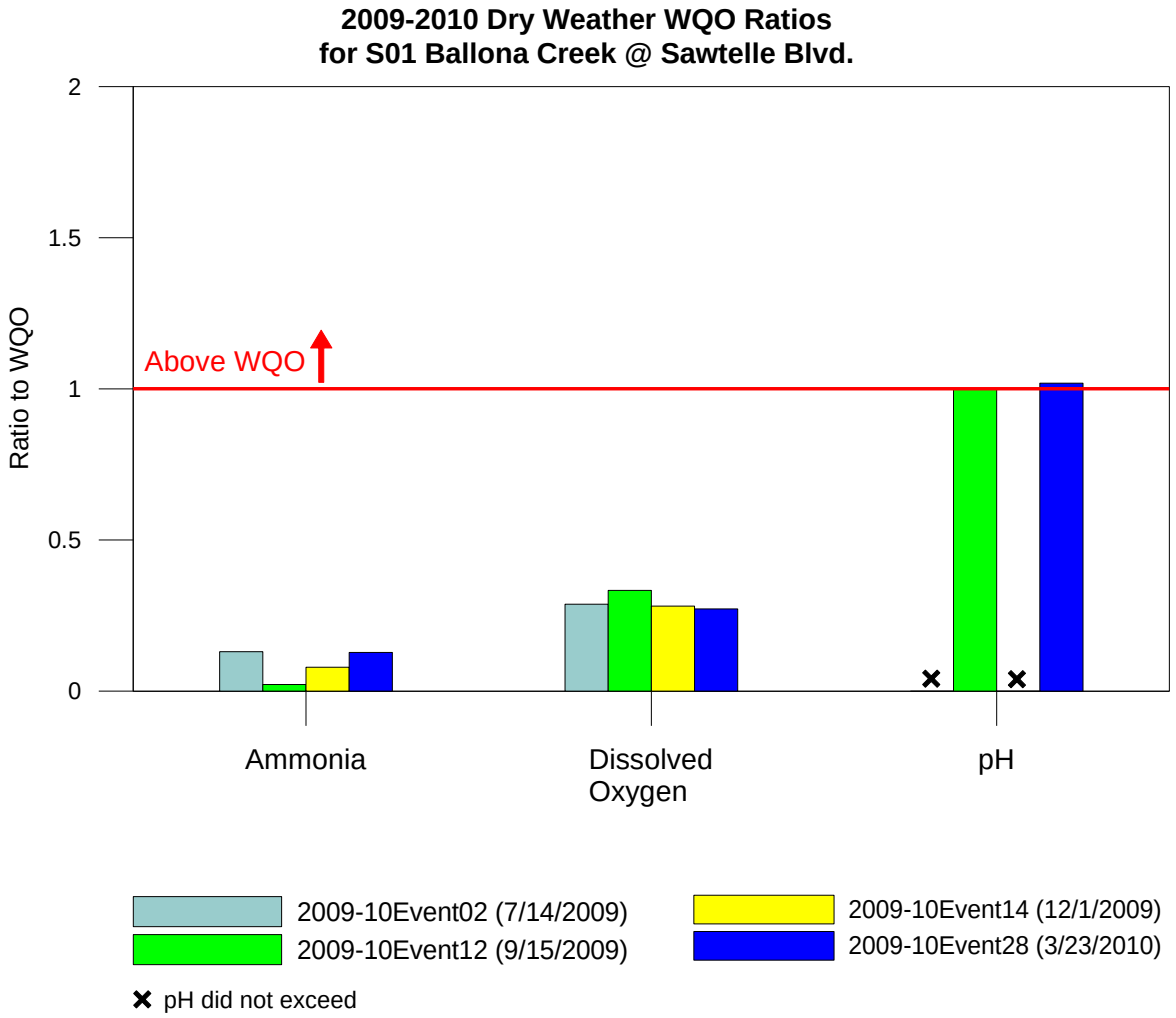

Figure 4-5.1 (Continued) S01 Ballona Creek @ Sawtelle Blvd Dry Weather Ratio Plots

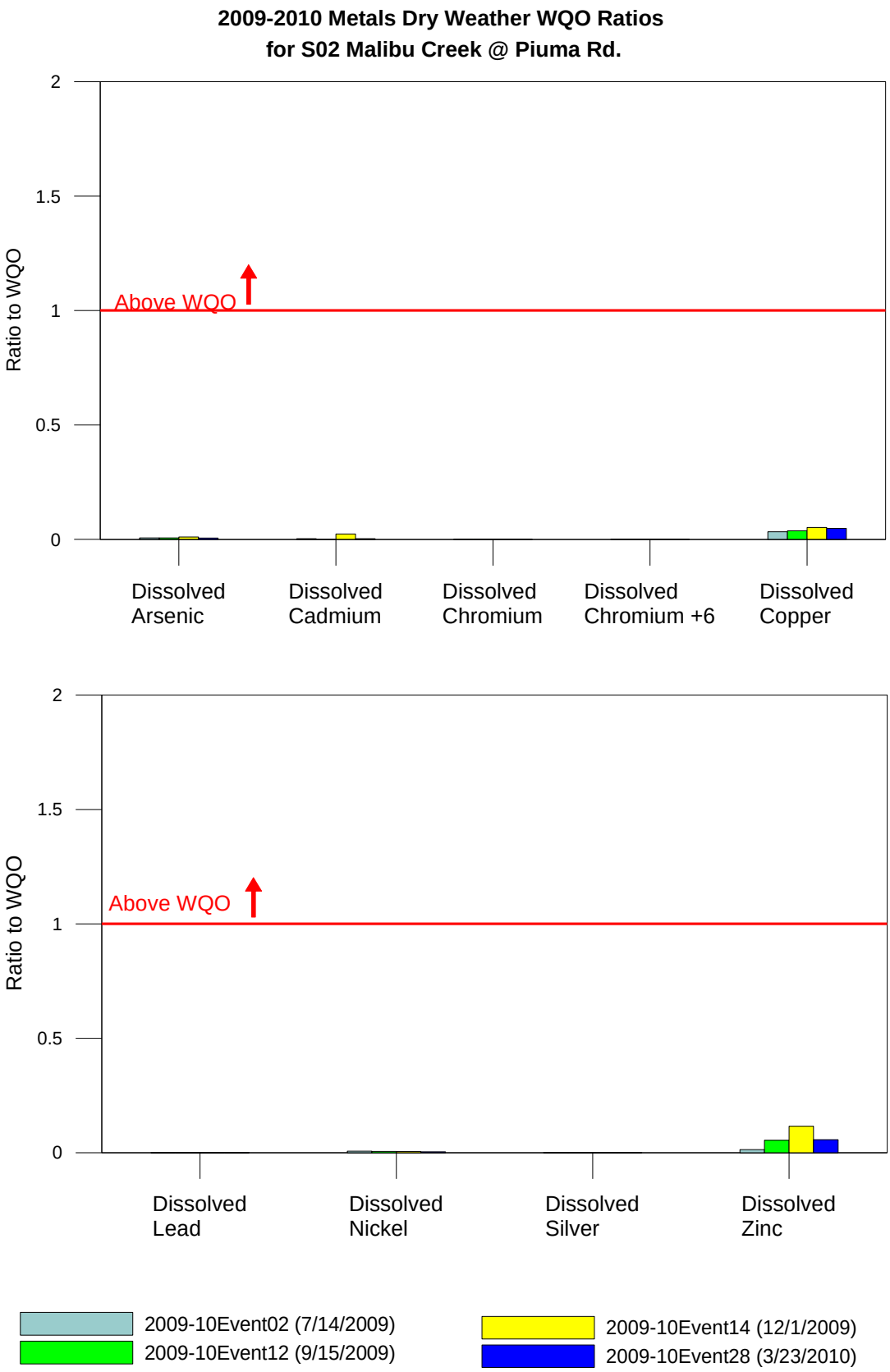

Figure 4-5.2 S02 Malibu Creek @ Piuma Rd. Dry Weather Ratio Plots

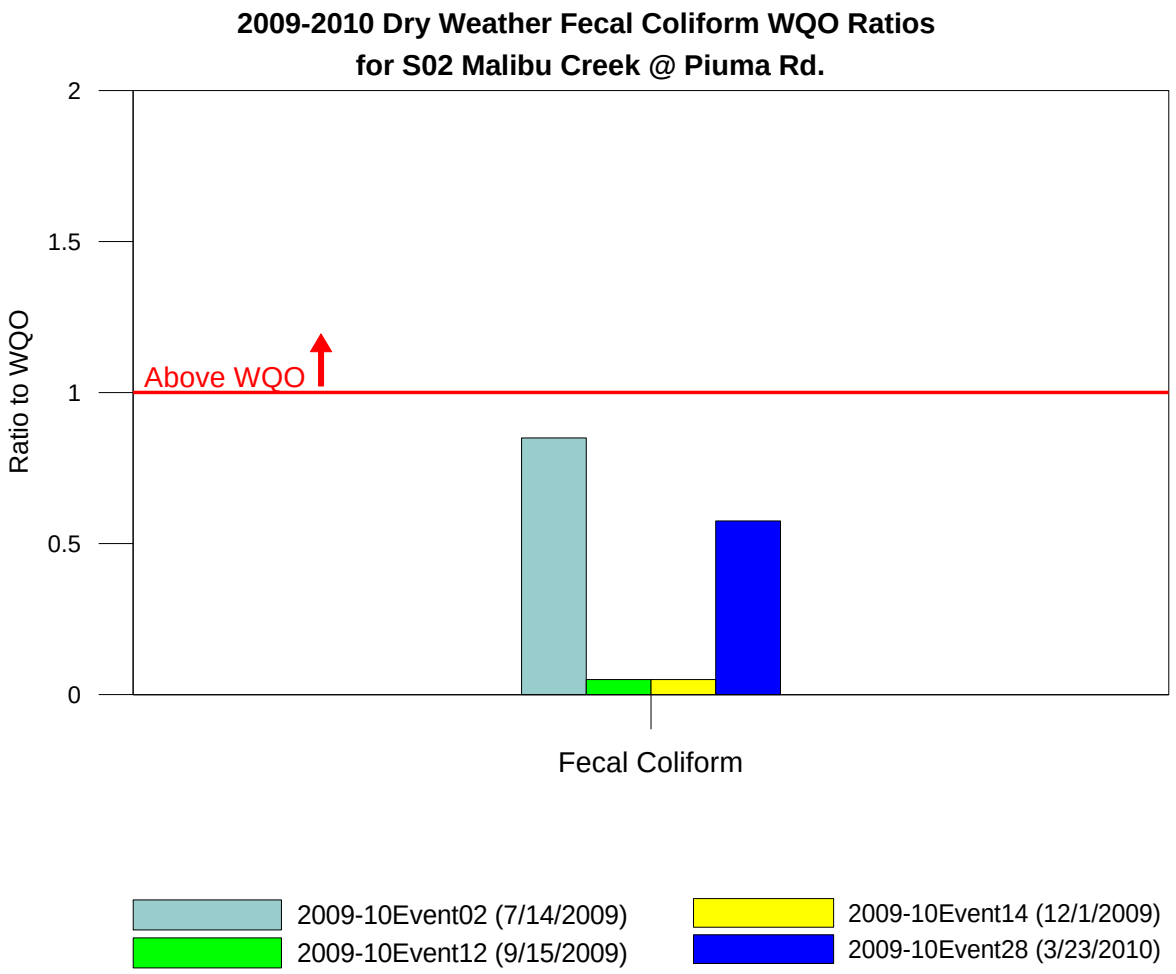

Figure 4-5.2 (Continued) S02 Malibu Creek @ Piuma Rd. Dry Weather Ratio Plots

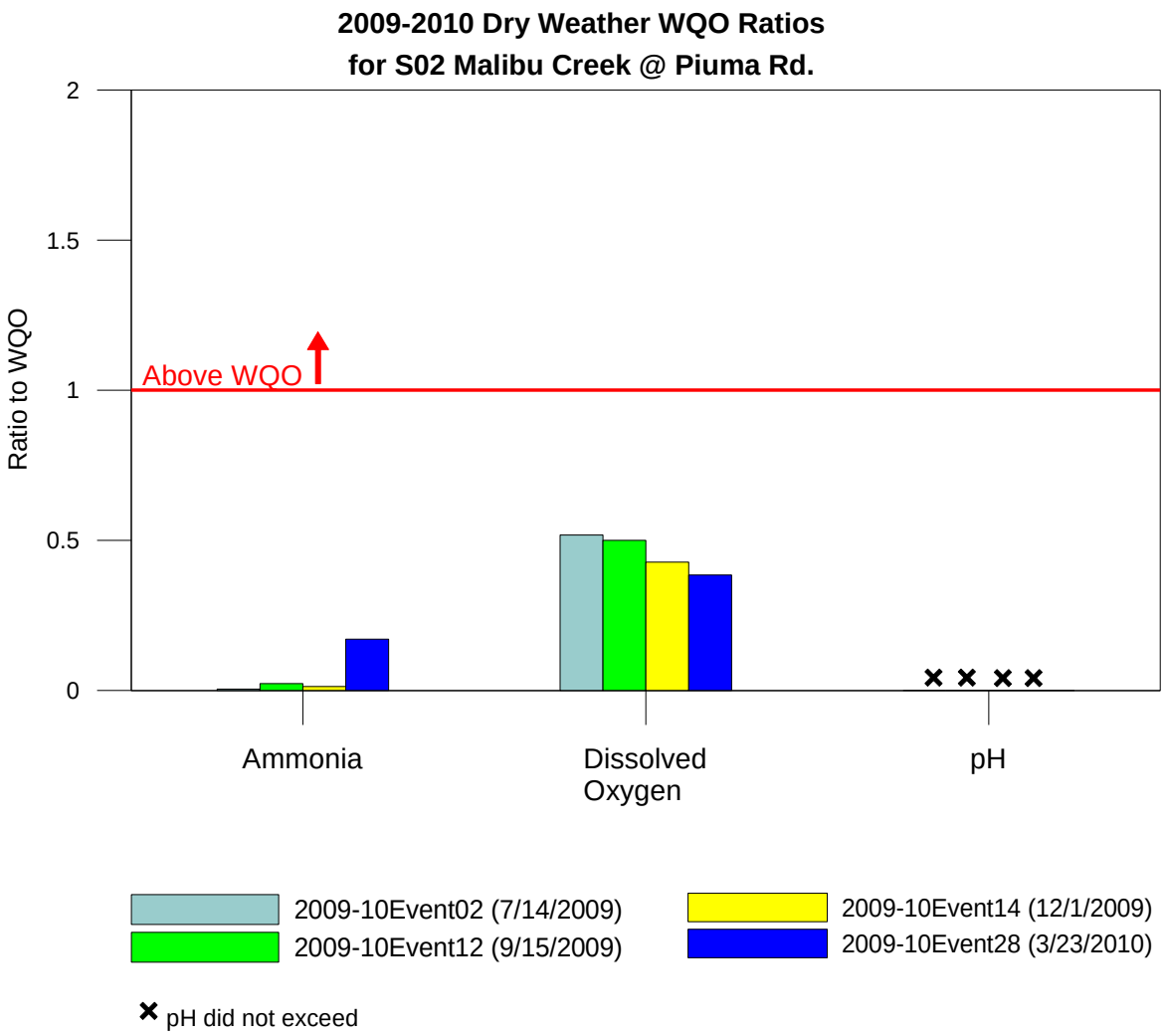

Figure 4-5.2 (Continued) S02 Malibu Creek @ Piuma Rd. Dry Weather Ratio Plots

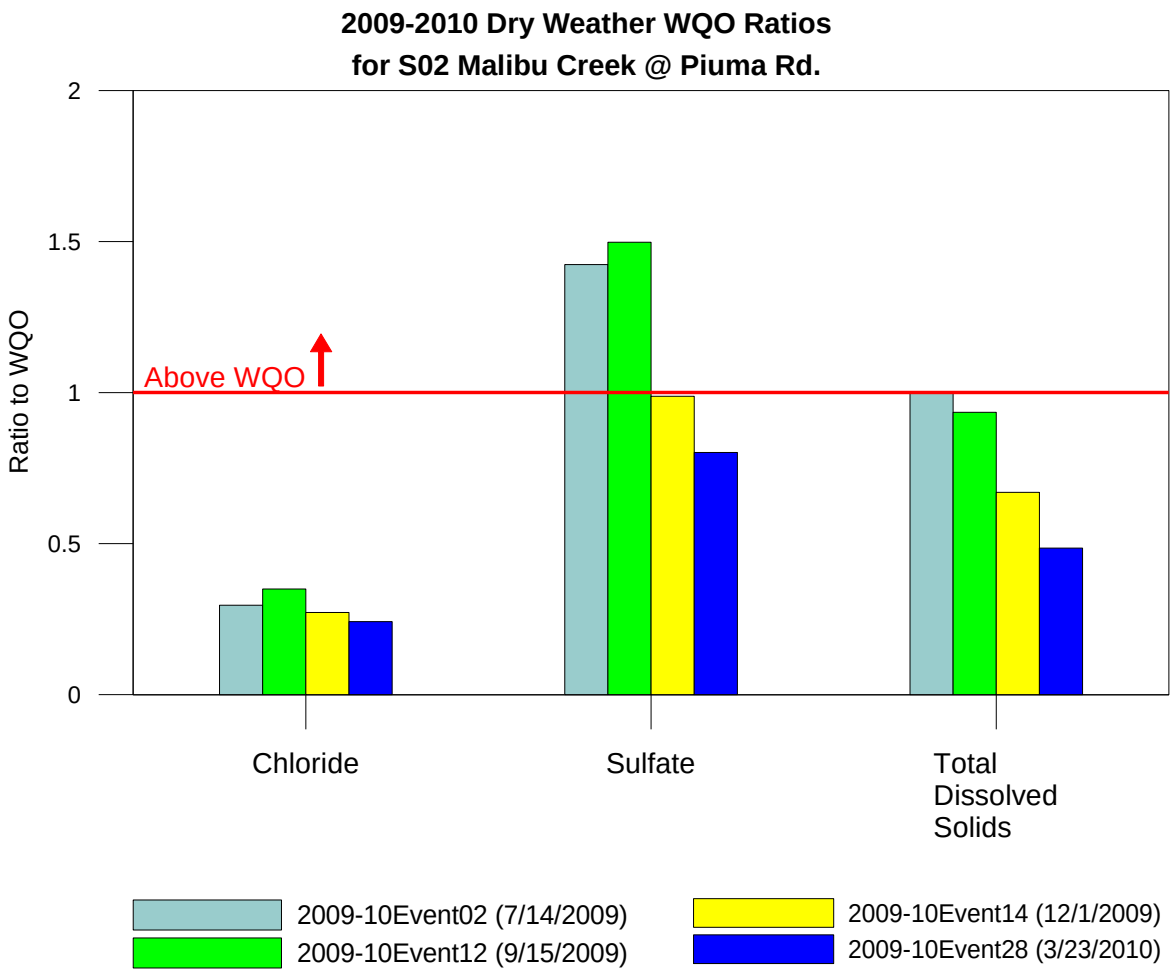

Figure 4-5.2 (Continued) S02 Malibu Creek @ Piuma Rd. Dry Weather Ratio Plots

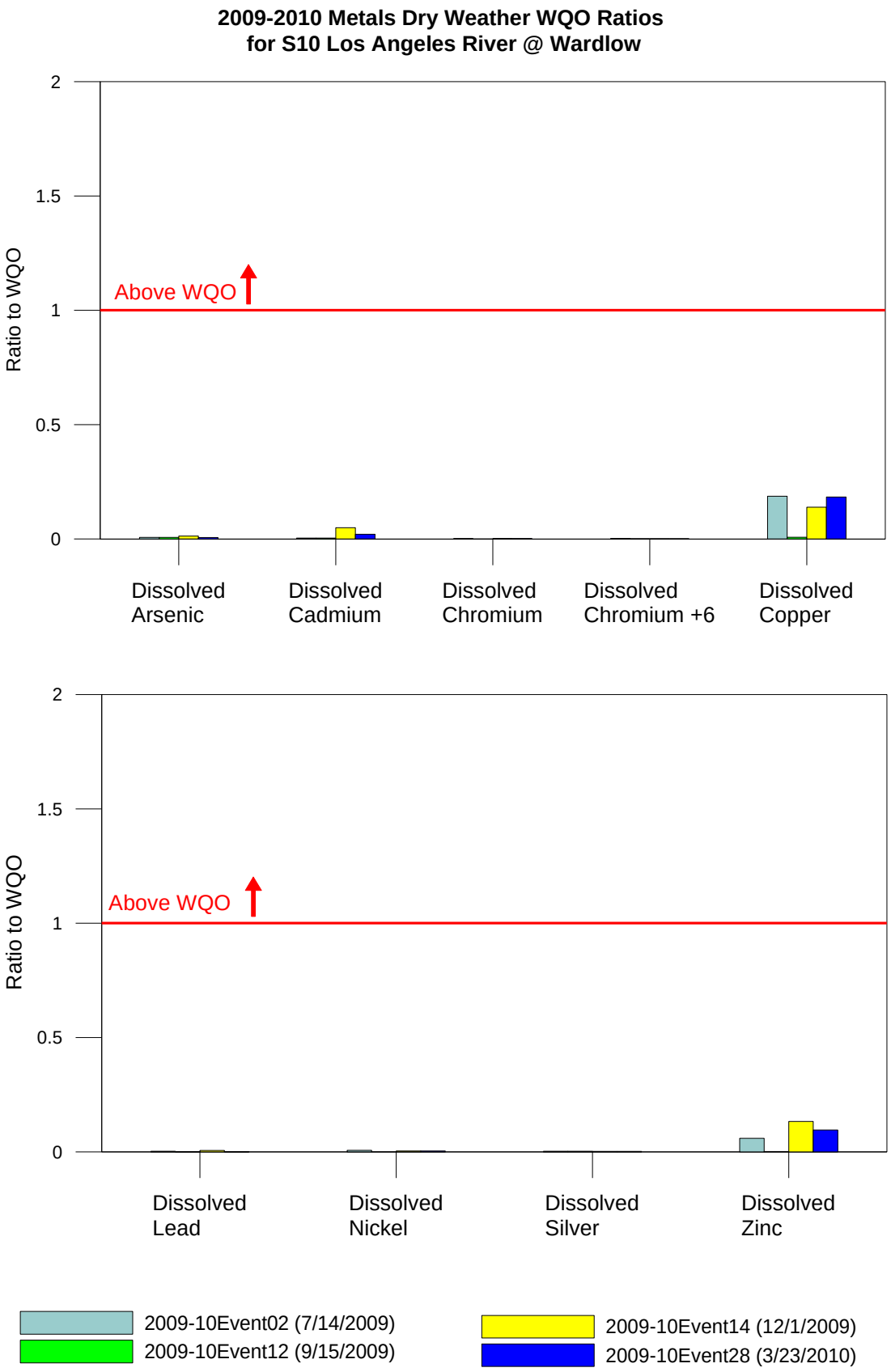

Figure 4-5.3 S10 Los Angeles River @ Wardlow Dry Weather Ratio Plots

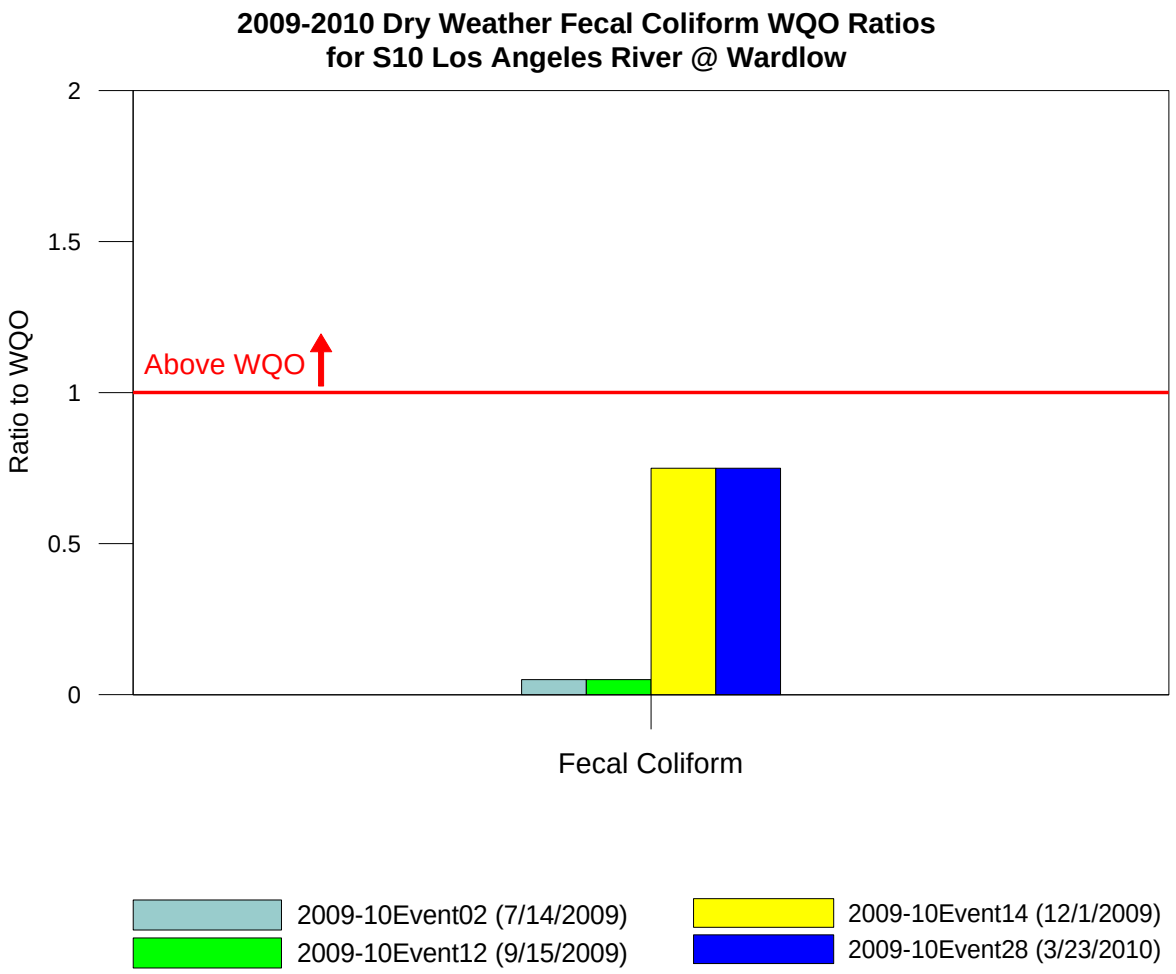

Figure 4-5.3 (Continued) S10 Los Angeles River @ Wardlow Dry Weather Ratio Plots

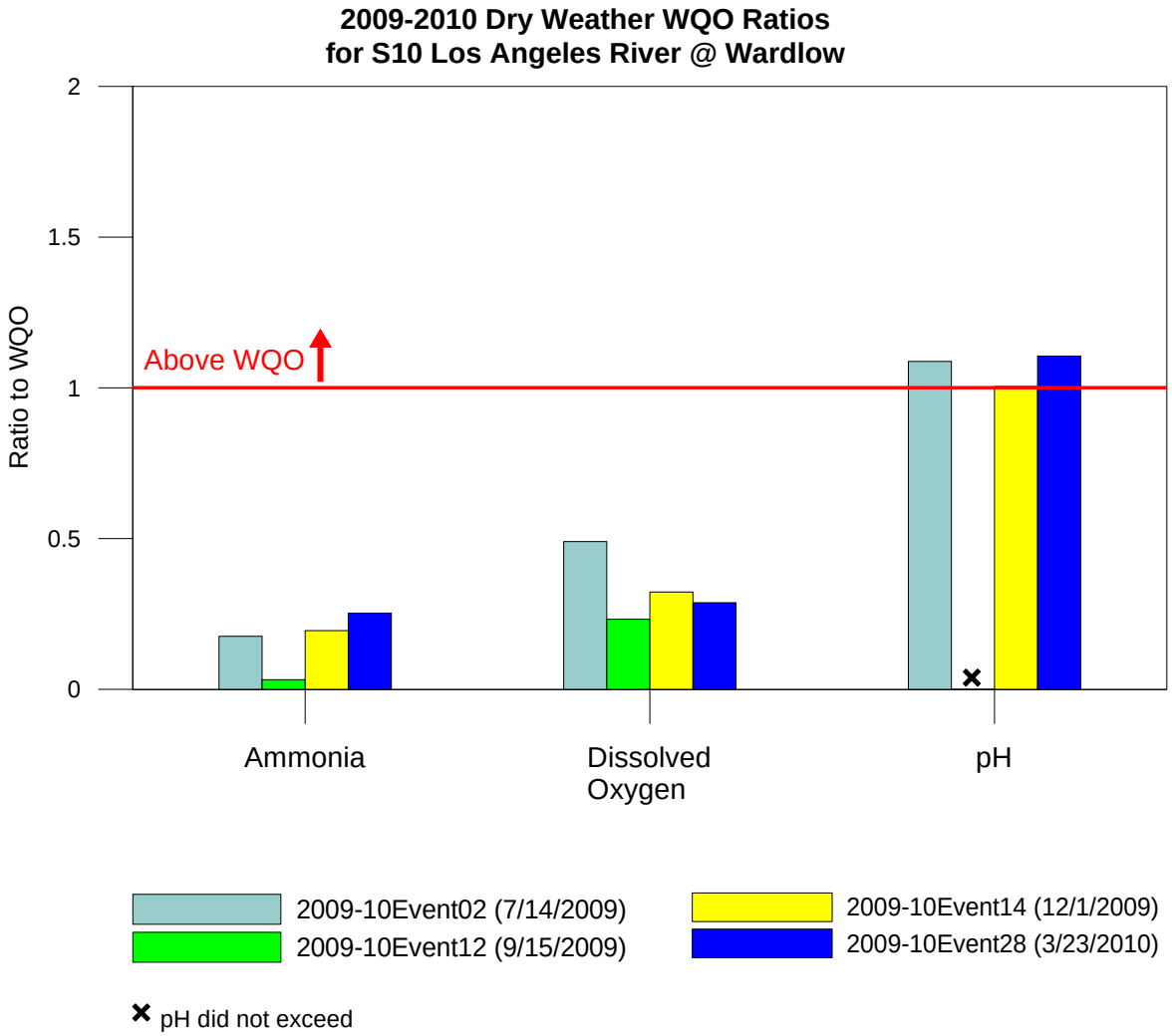

Figure 4-5.3 (Continued) S10 Los Angeles River @ Wardlow Dry Weather Ratio Plots

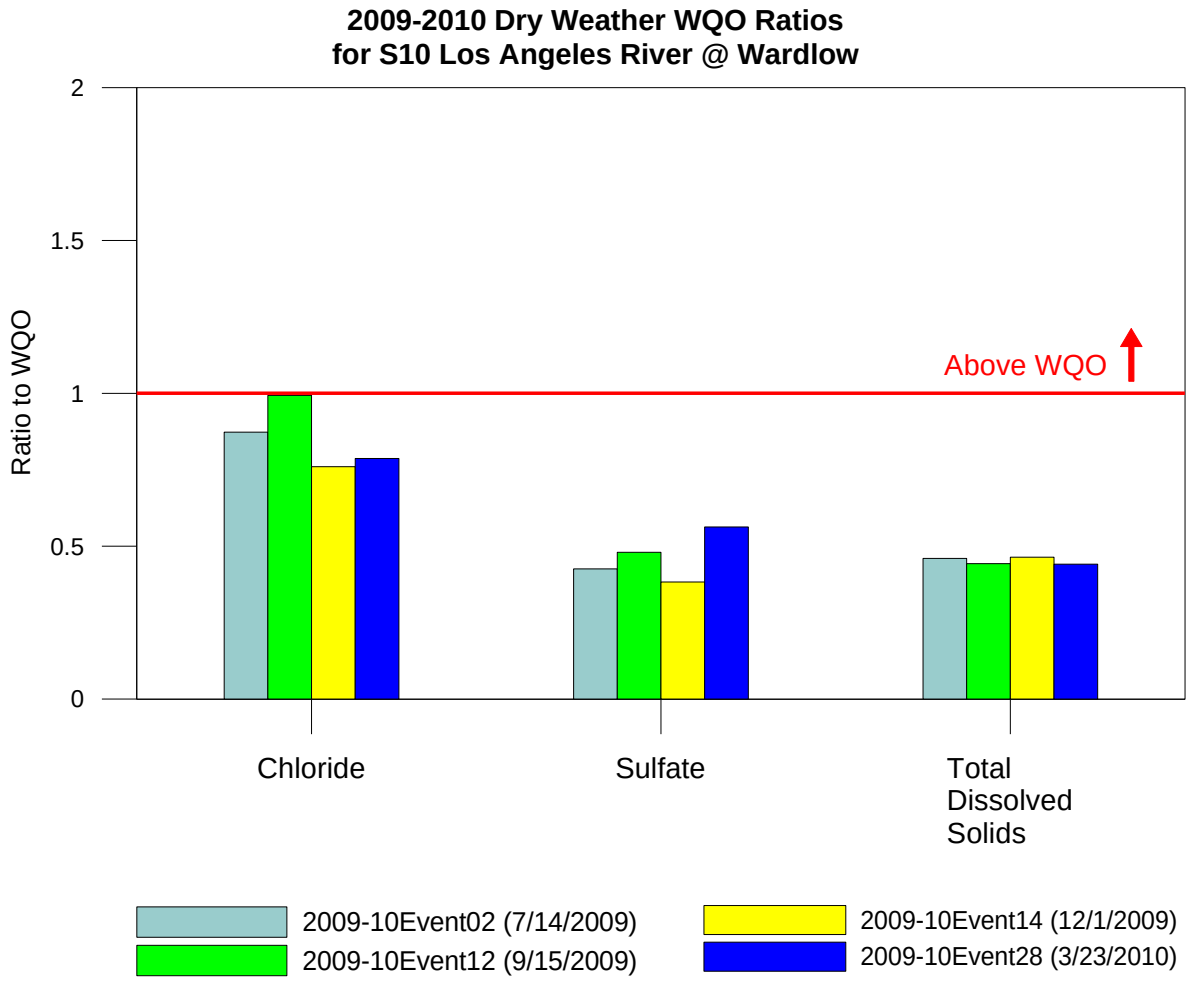

Figure 4-5.3 (Continued) S10 Los Angeles River @ Wardlow Dry Weather Ratio Plots

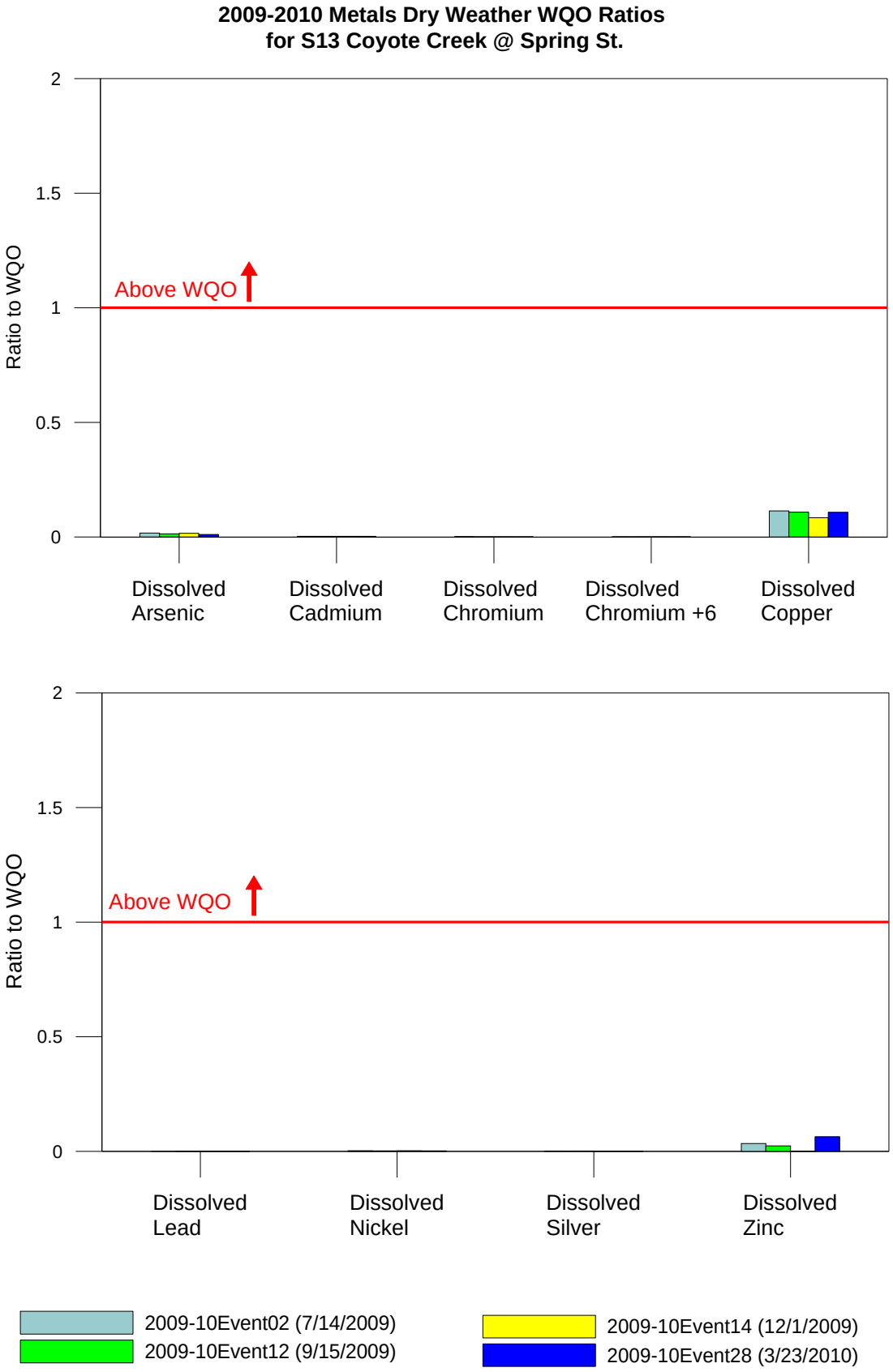

Figure 4-5.4 S13 Coyote Creek @ Spring St Dry Weather Ratio Plots

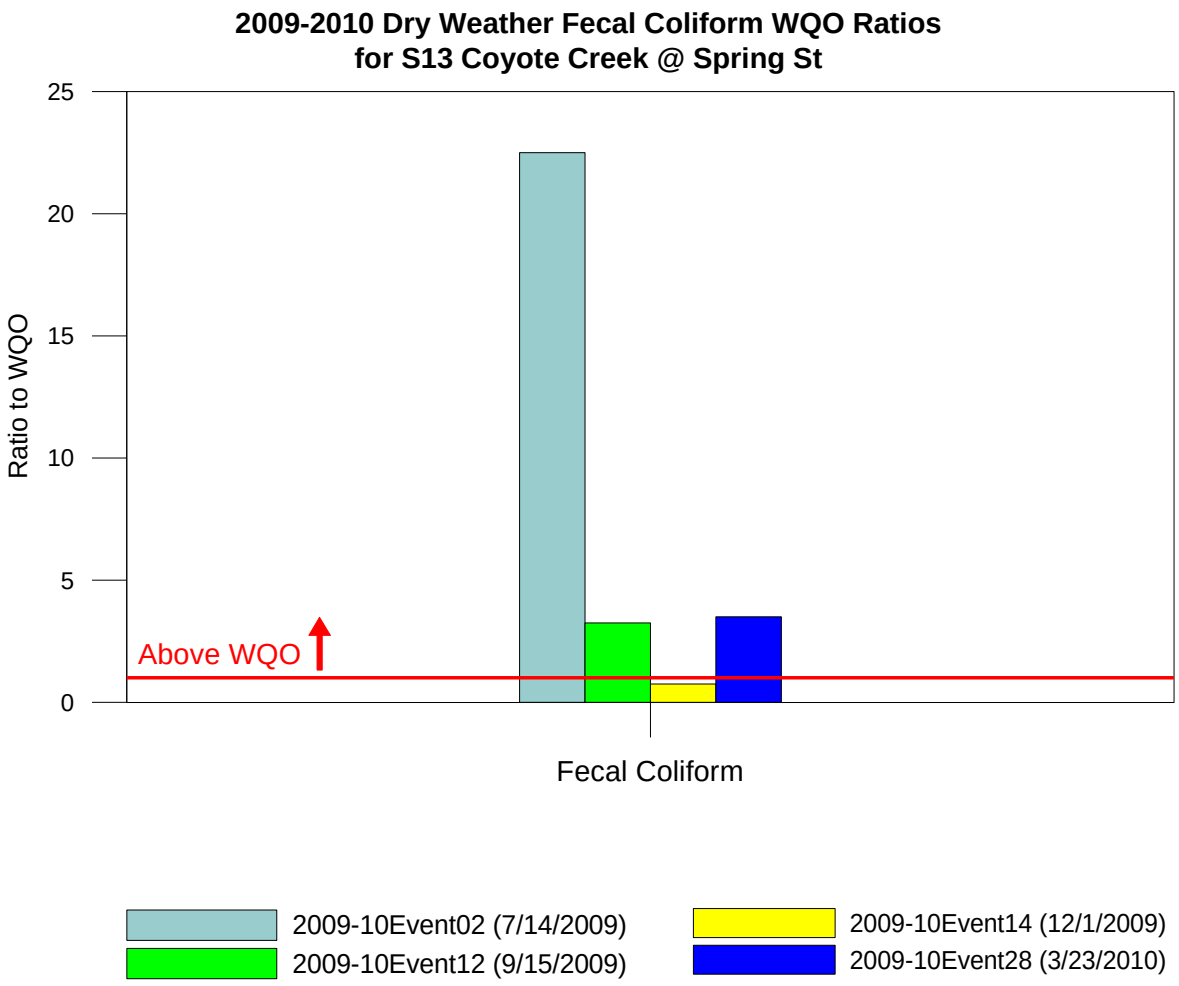

Figure 4-5.4 (Continued) S13 Coyote Creek @ Spring St Dry Weather Ratio Plots

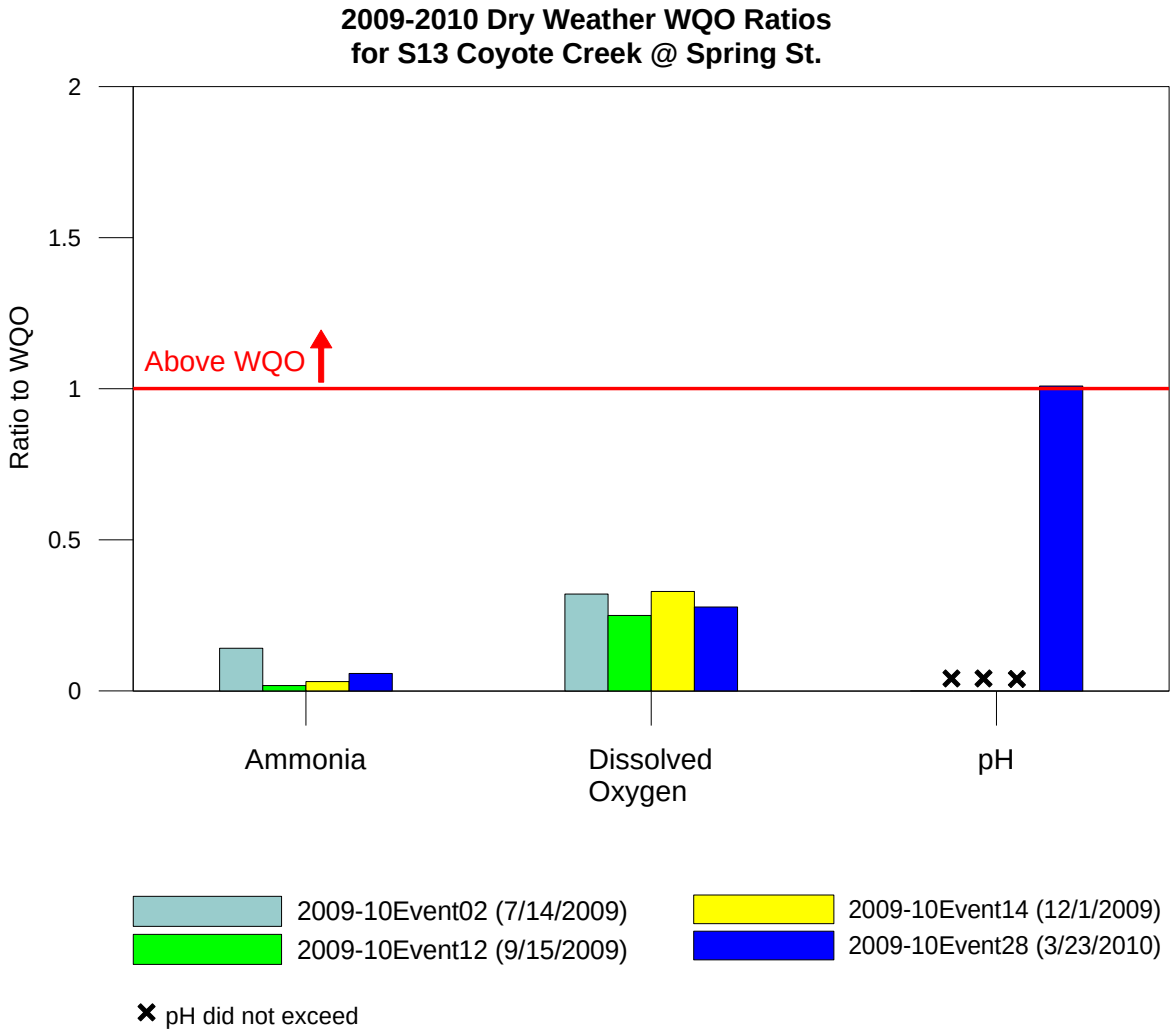

Figure 4-5.4 (Continued) S13 Coyote Creek @ Spring St Dry Weather Ratio Plots

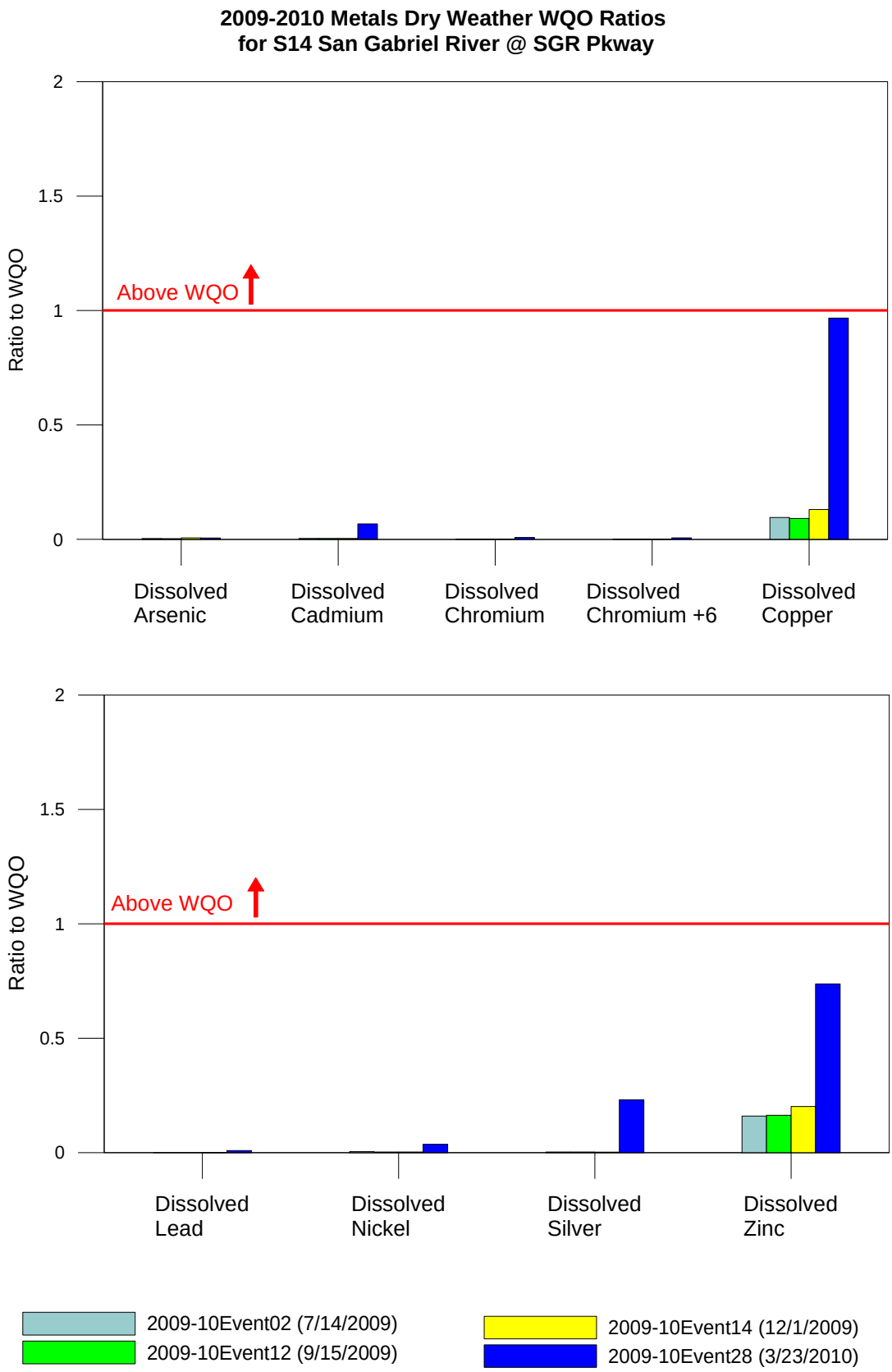

Figure 4-5.5 S14 San Gabriel River Dry Weather Ratio Plots

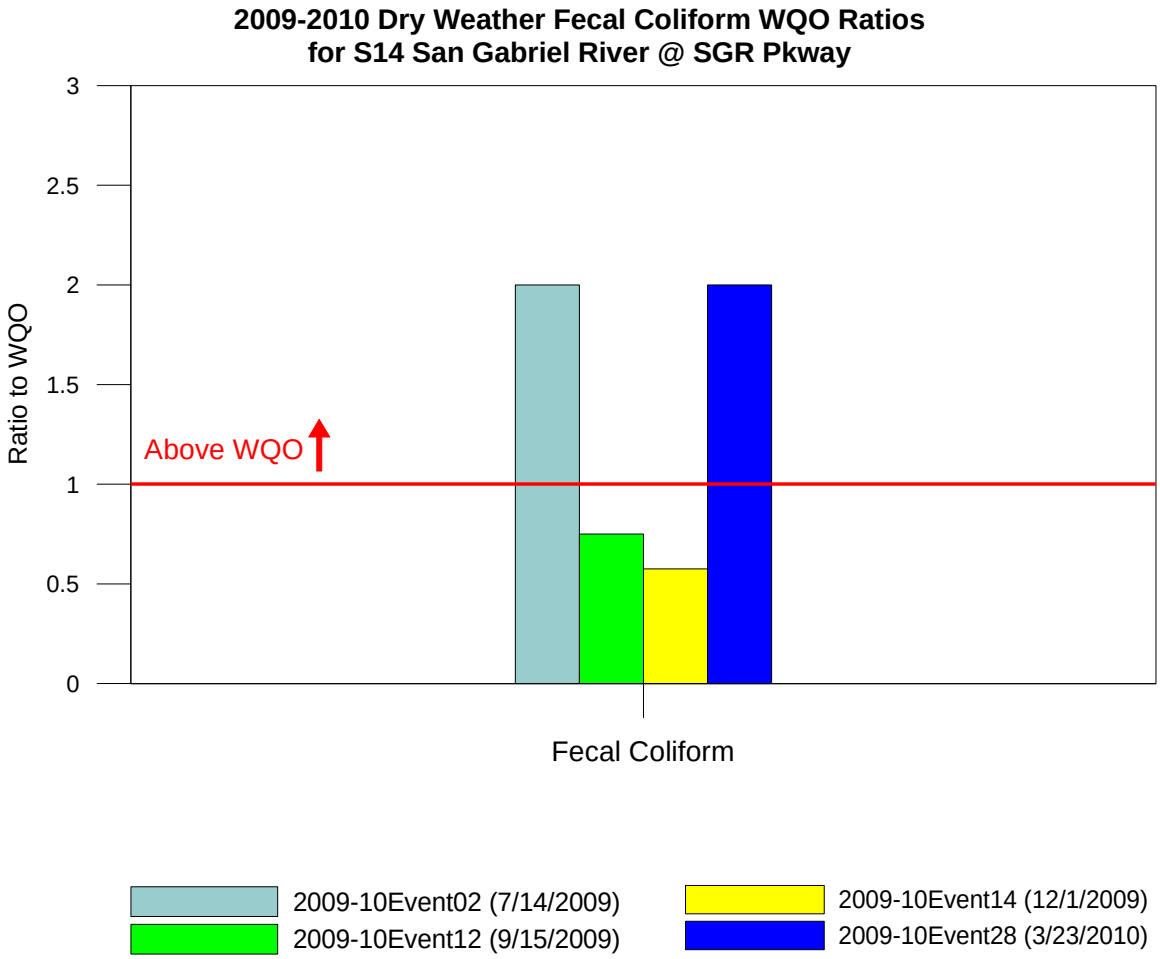

Figure 4-5.5 (Continued) S14 San Gabriel River Dry Weather Ratio Plots

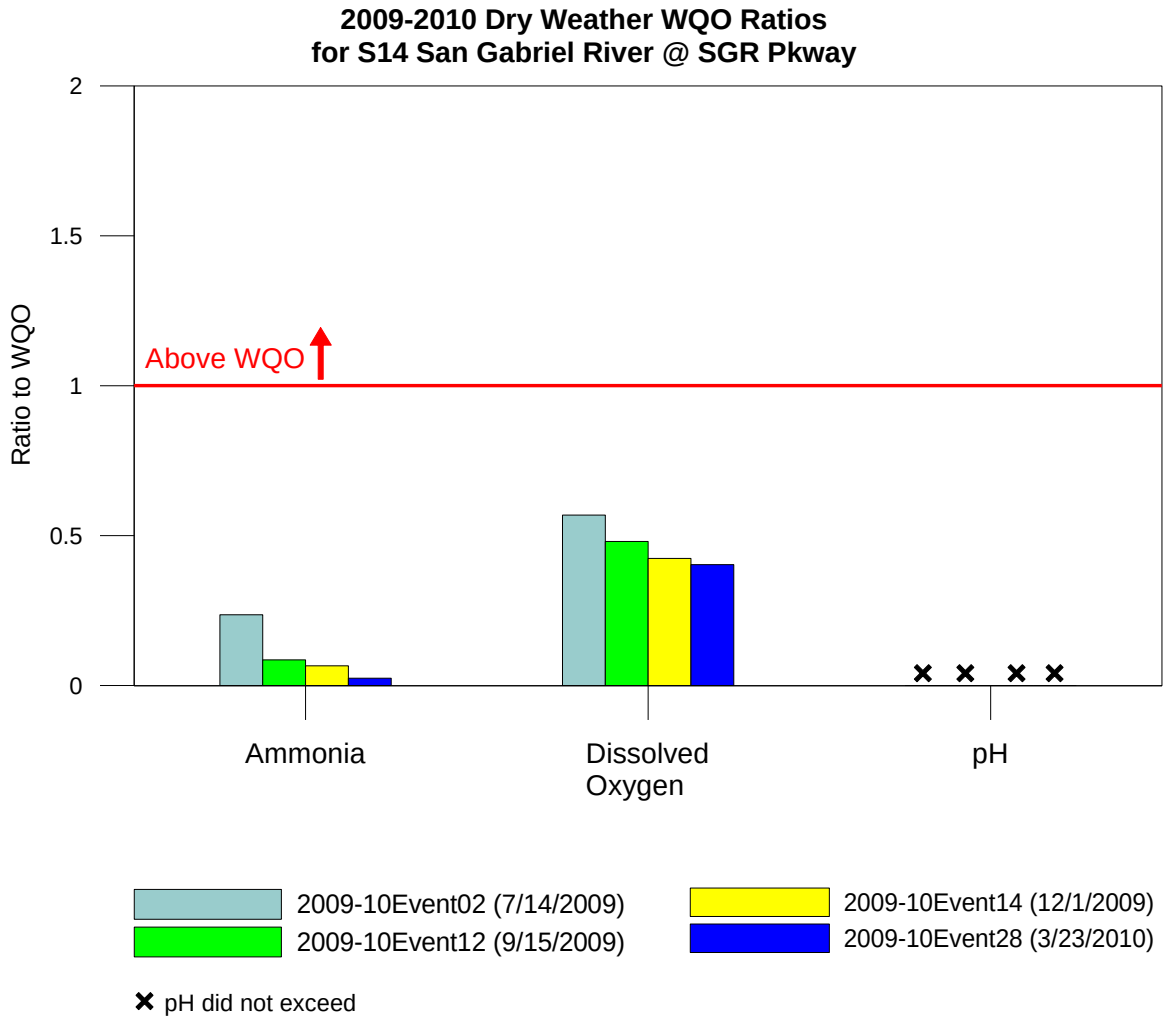

Figure 4-5.5 (Continued) S14 San Gabriel River Dry Weather Ratio Plots

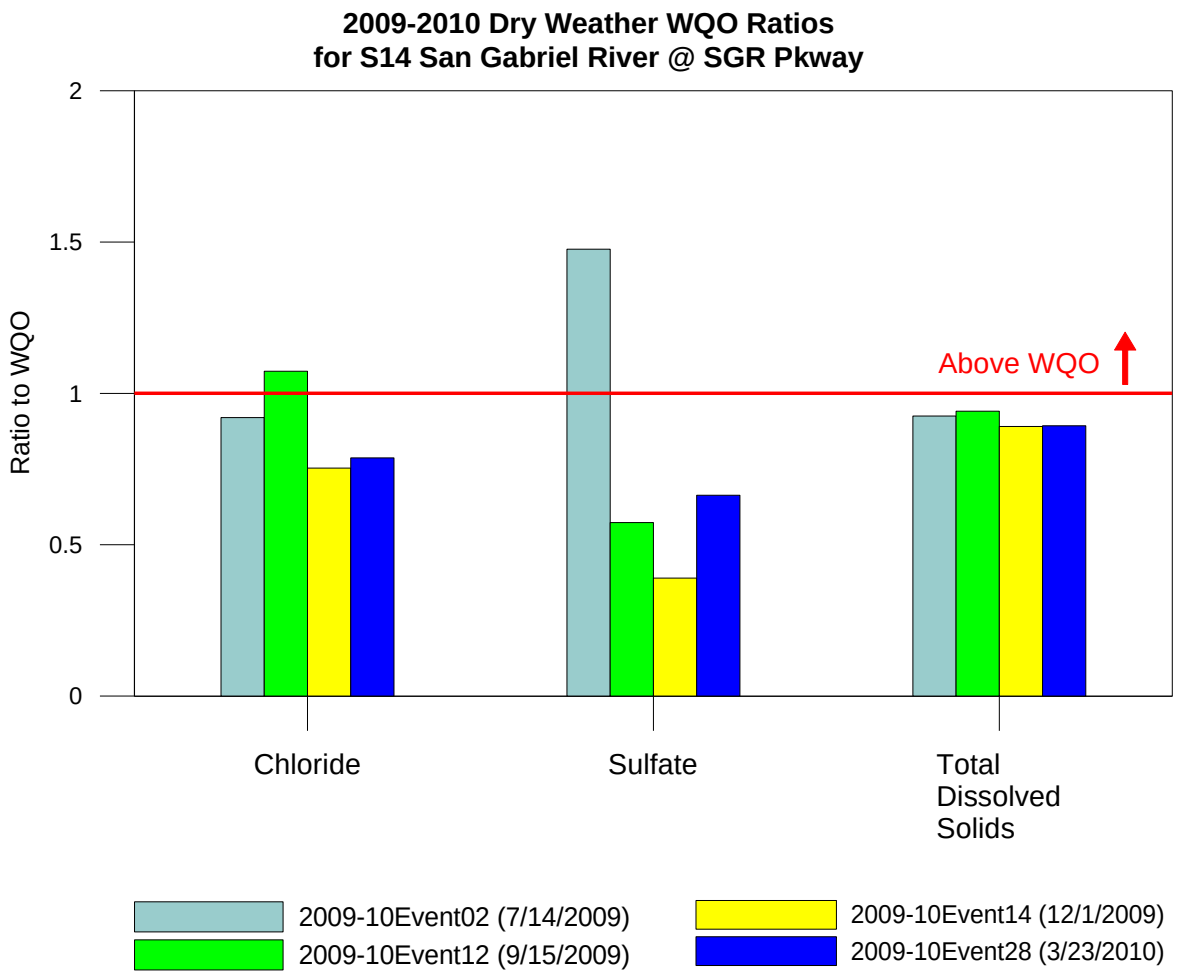

Figure 4-5.5 (Continued) S14 San Gabriel River Dry Weather Ratio Plots

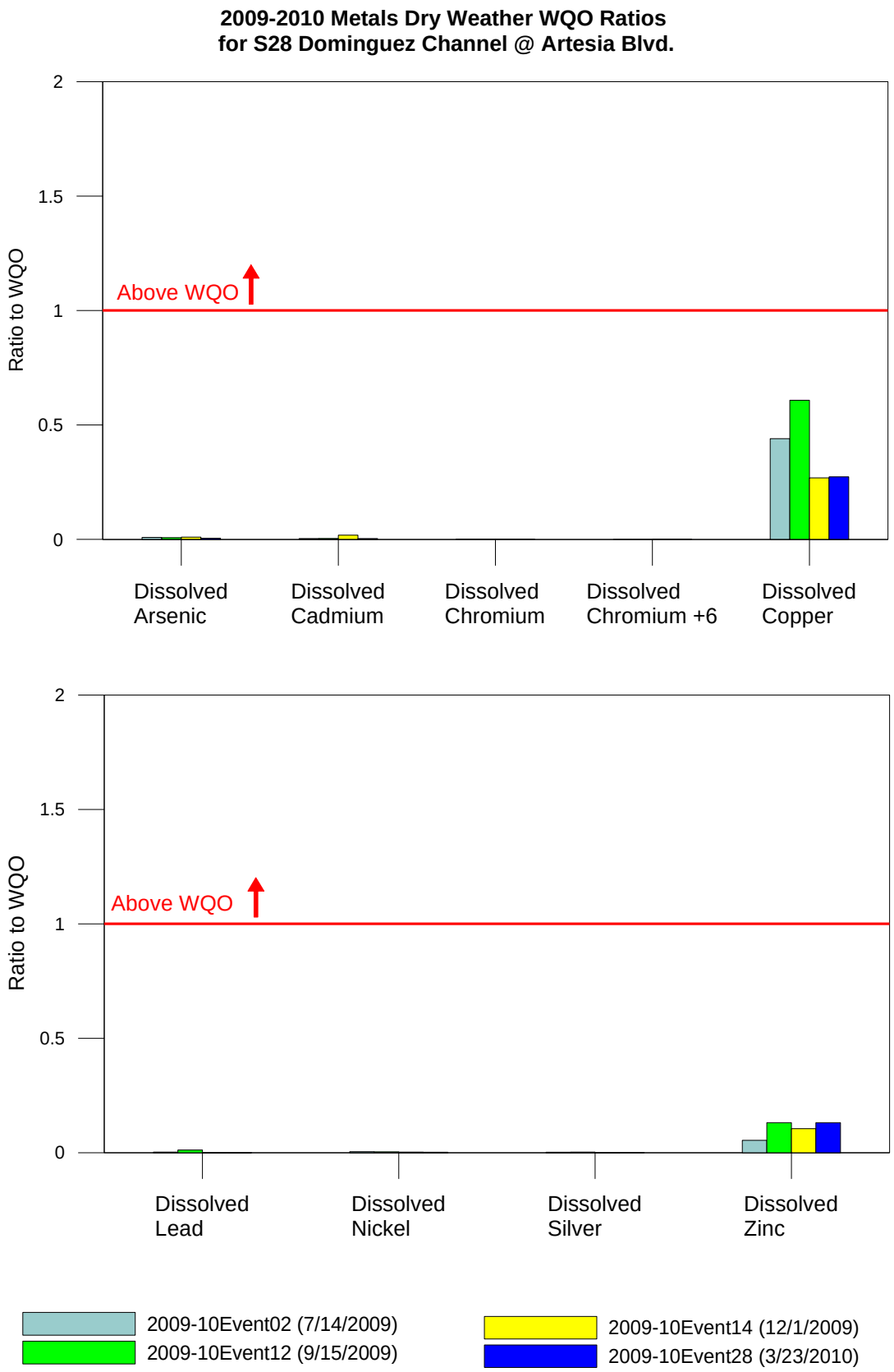

Figure 4-5.6 S28 Dominguez Channel @ Artesia Blvd Dry Weather Ratio Plots

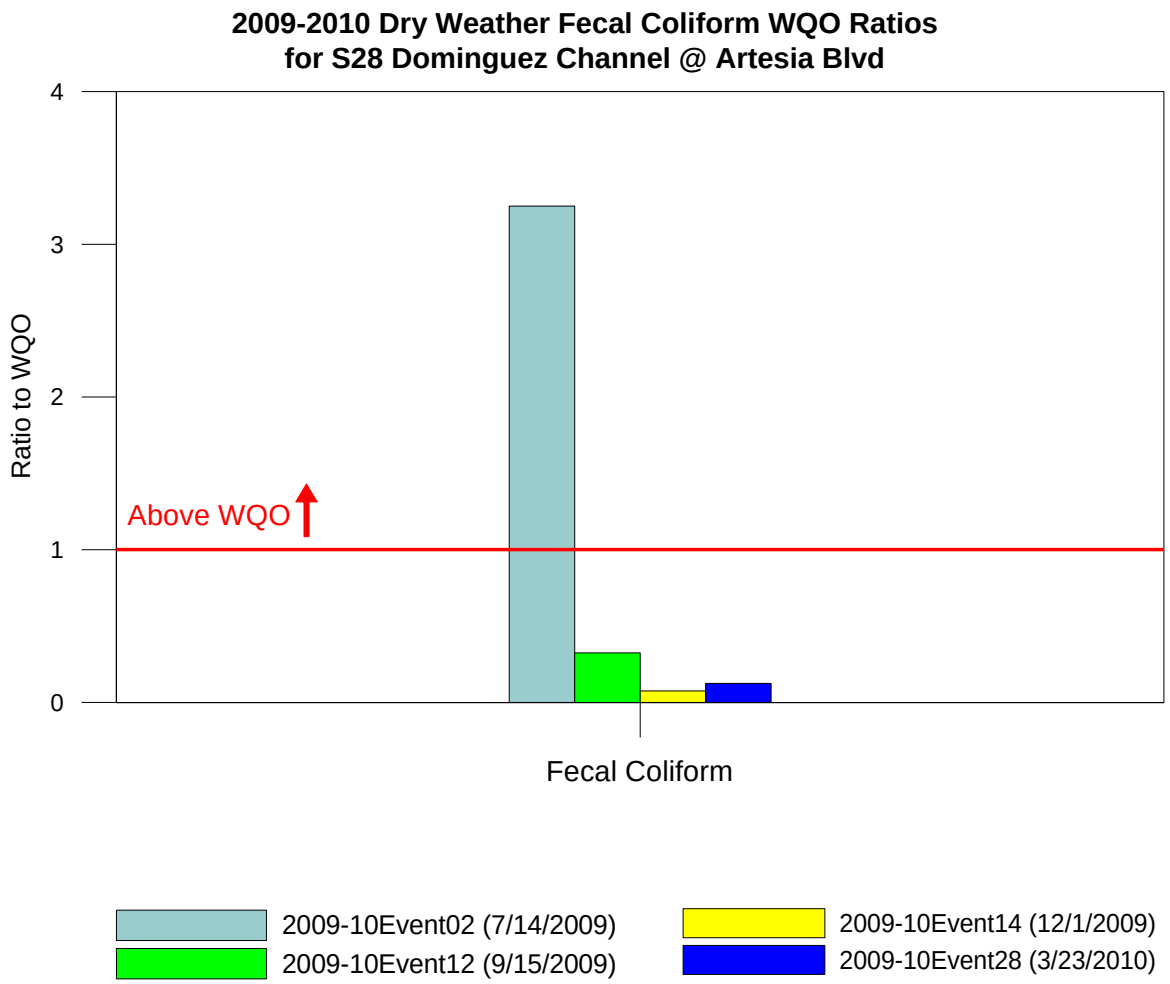

Figure 4-5.6 (Continued) S28 Dominguez Channel @ Artesia Blvd Dry Weather Ratio Plots

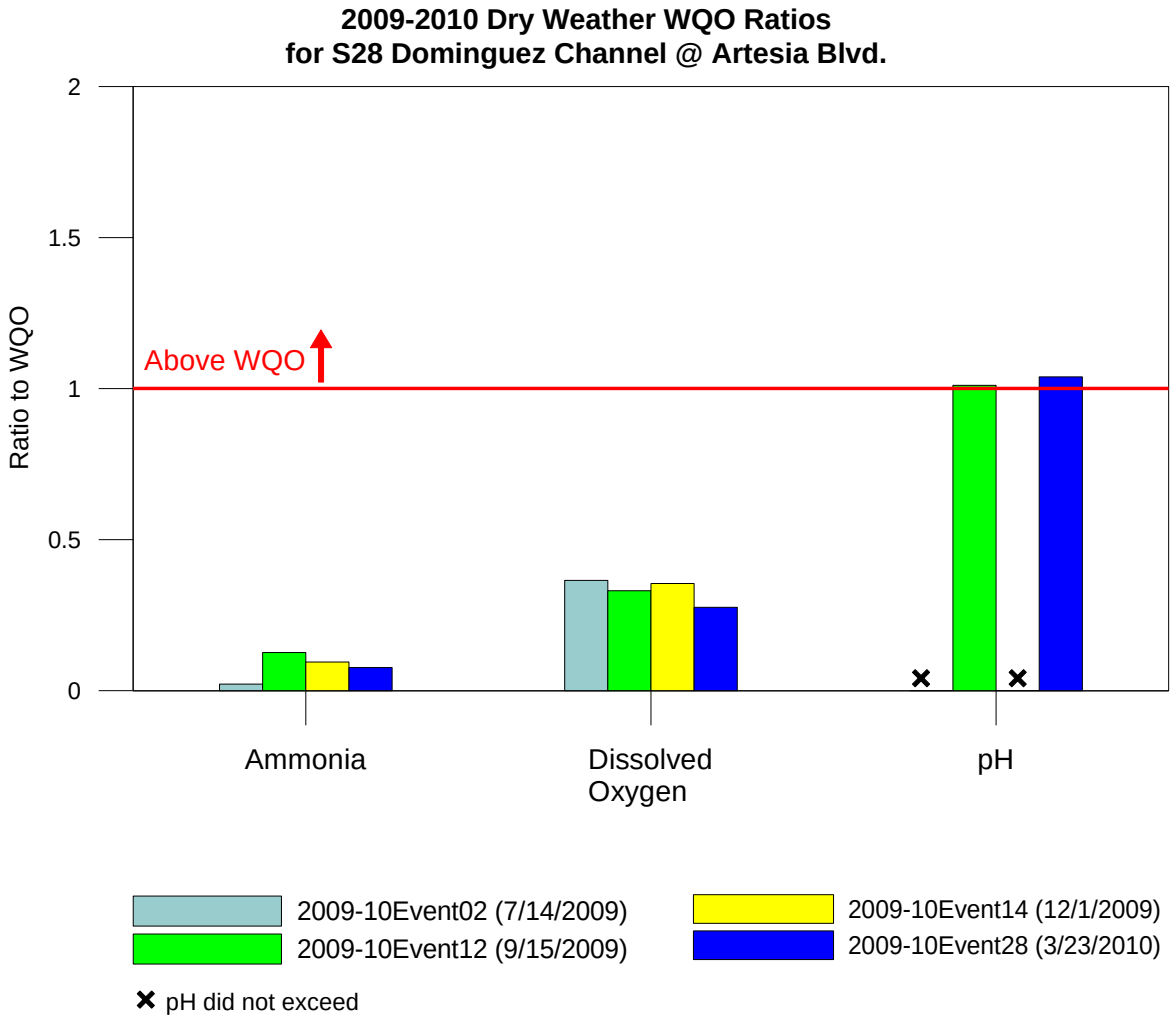

Figure 4-5.6 (Continued) S28 Dominguez Channel @ Artesia Blvd Dry Weather Ratio Plots

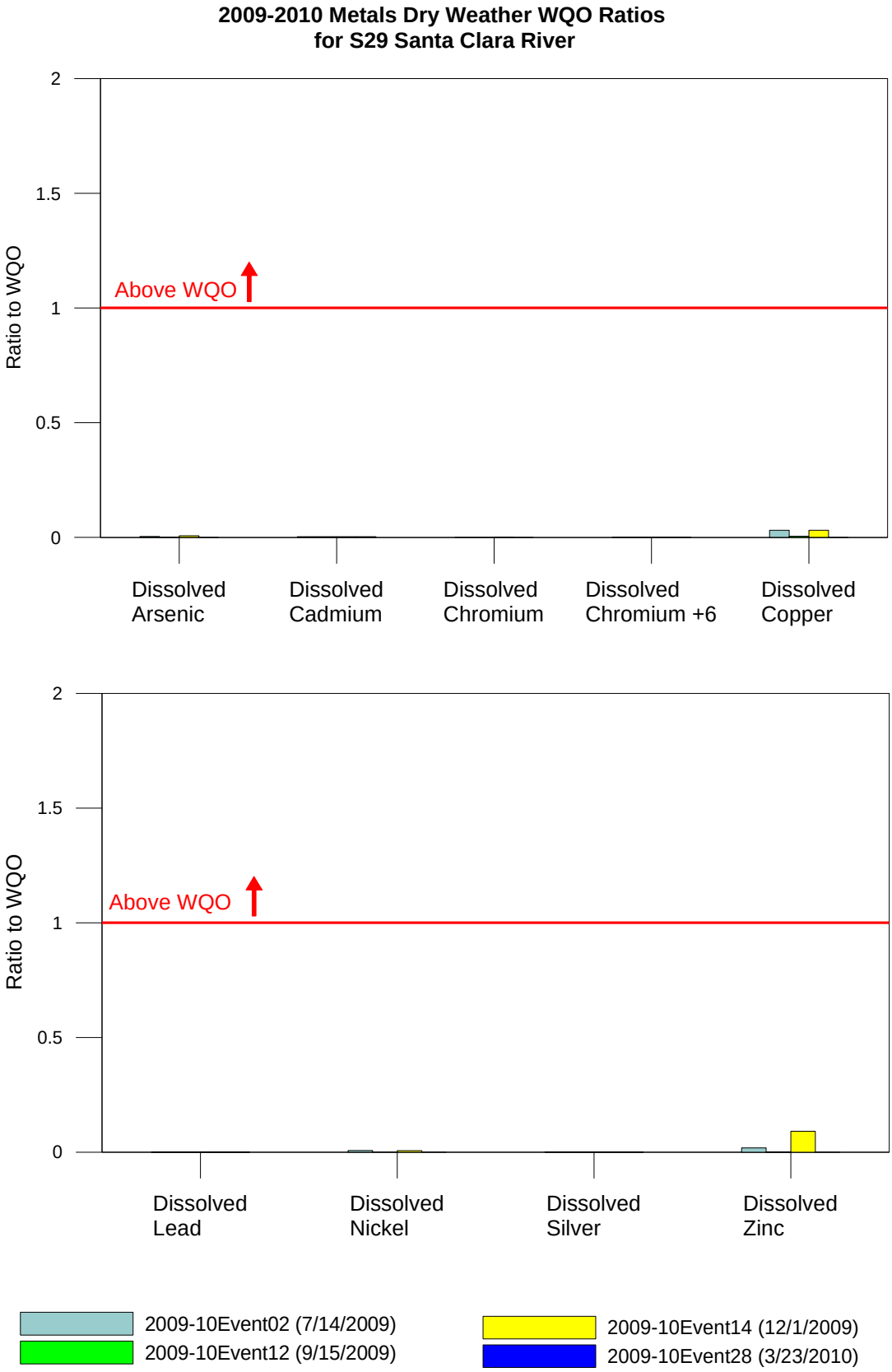

Figure 4-5.7 S29 Santa Clara River Dry Weather Ratio Plots

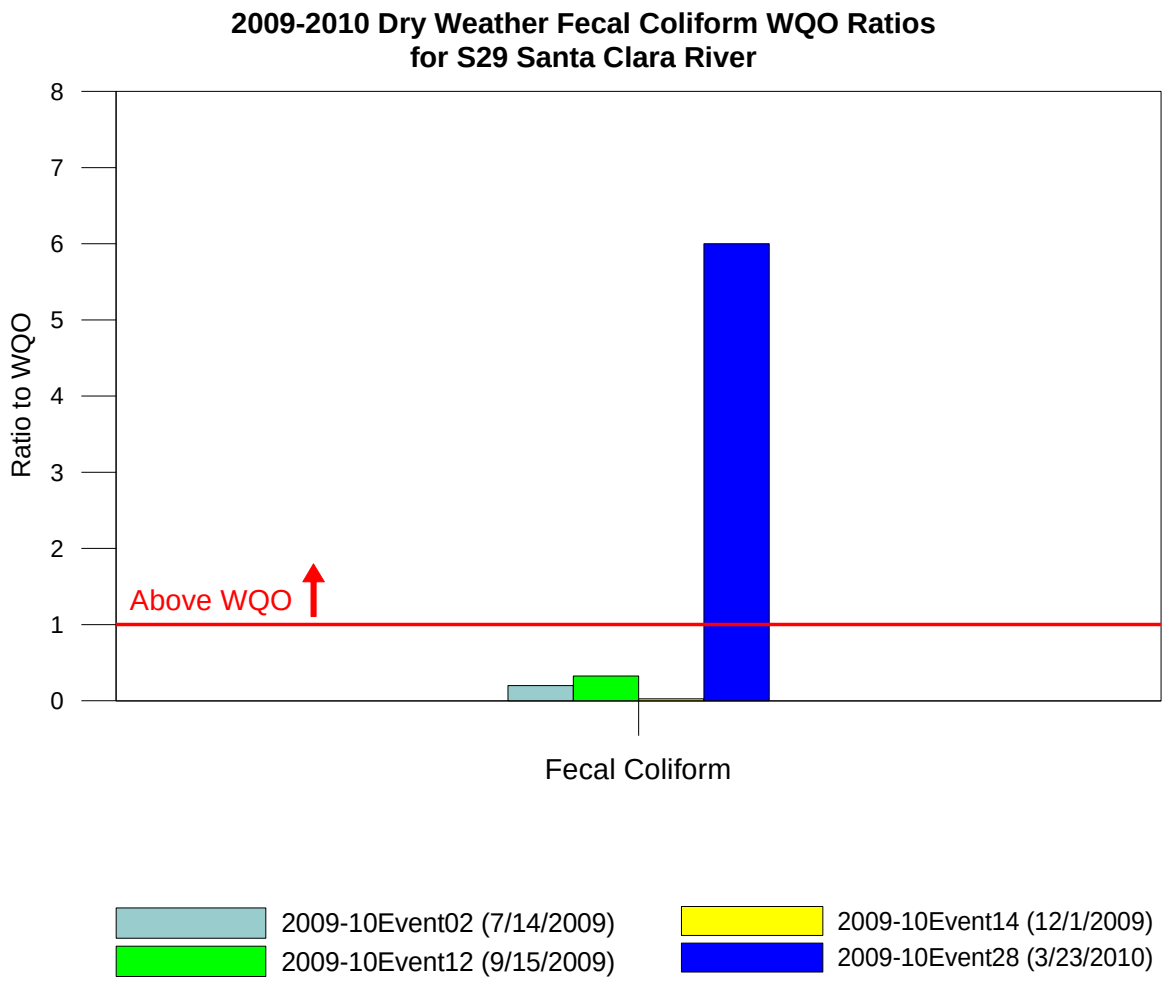

Figure 4-5.7 (Continued) S29 Santa Clara River Dry Weather Ratio Plots

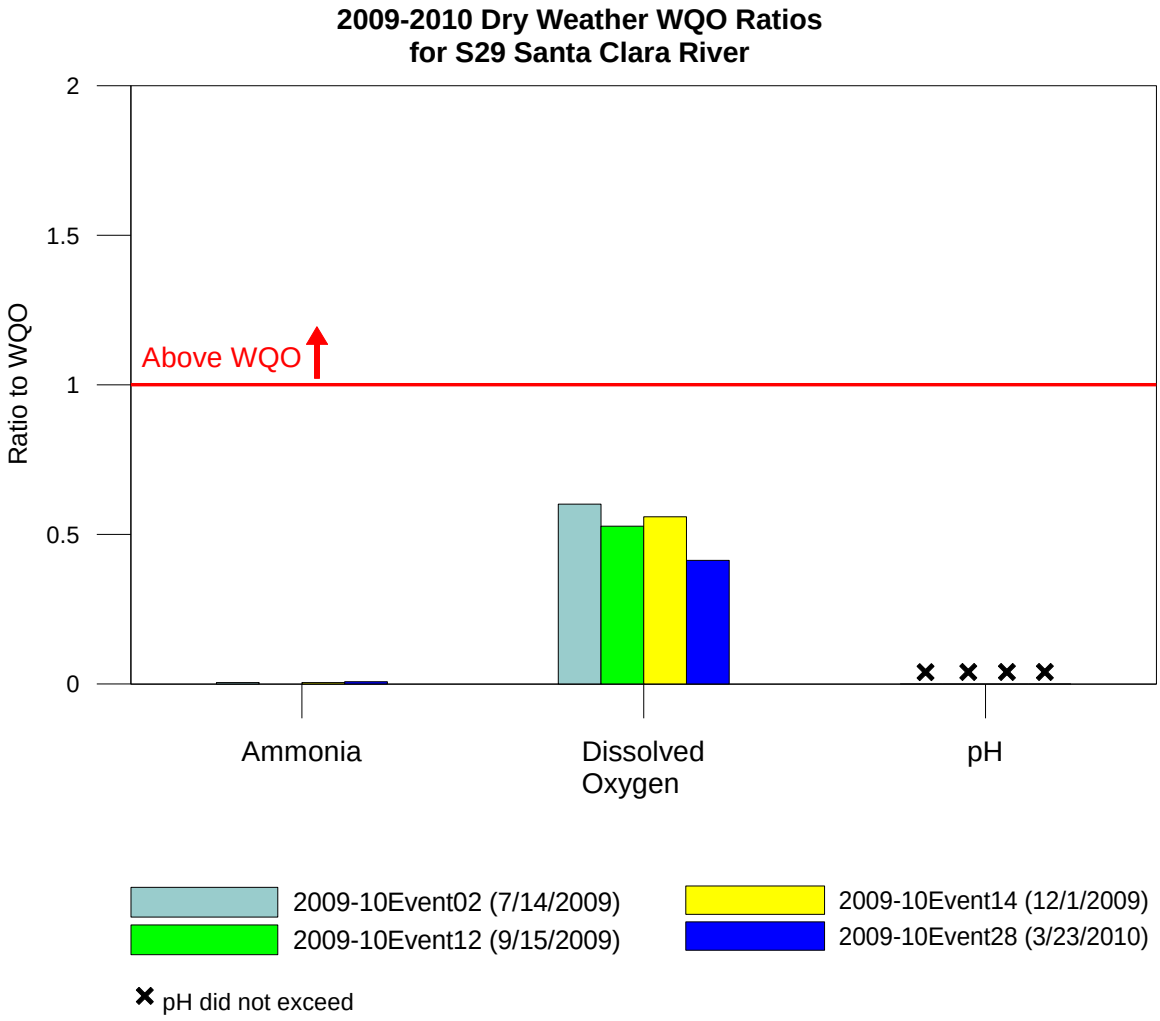

Figure 4-5.7 (Continued) S29 Santa Clara River Dry Weather Ratio Plots

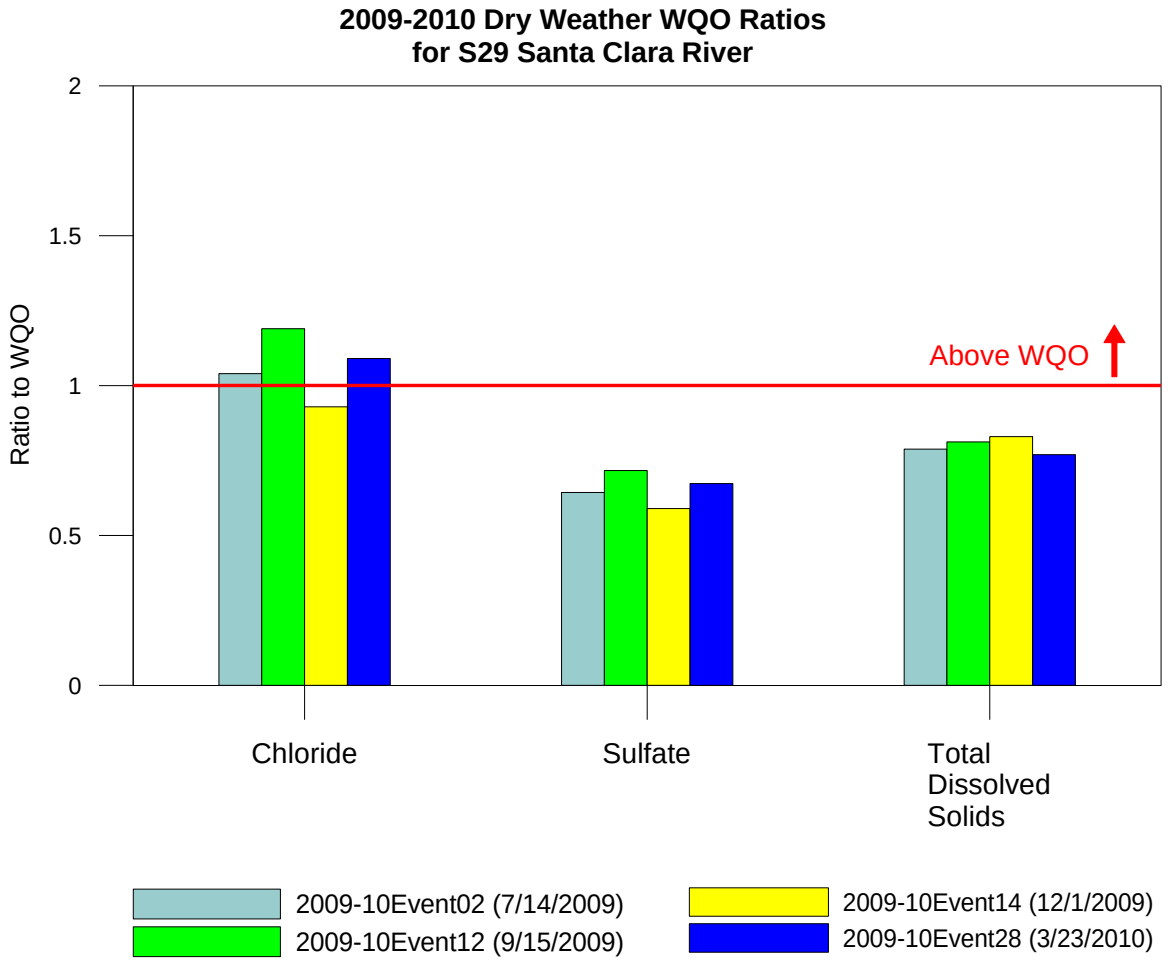

Figure 4-5.7 (Continued) S29 Santa Clara River Dry Weather Ratio Plots

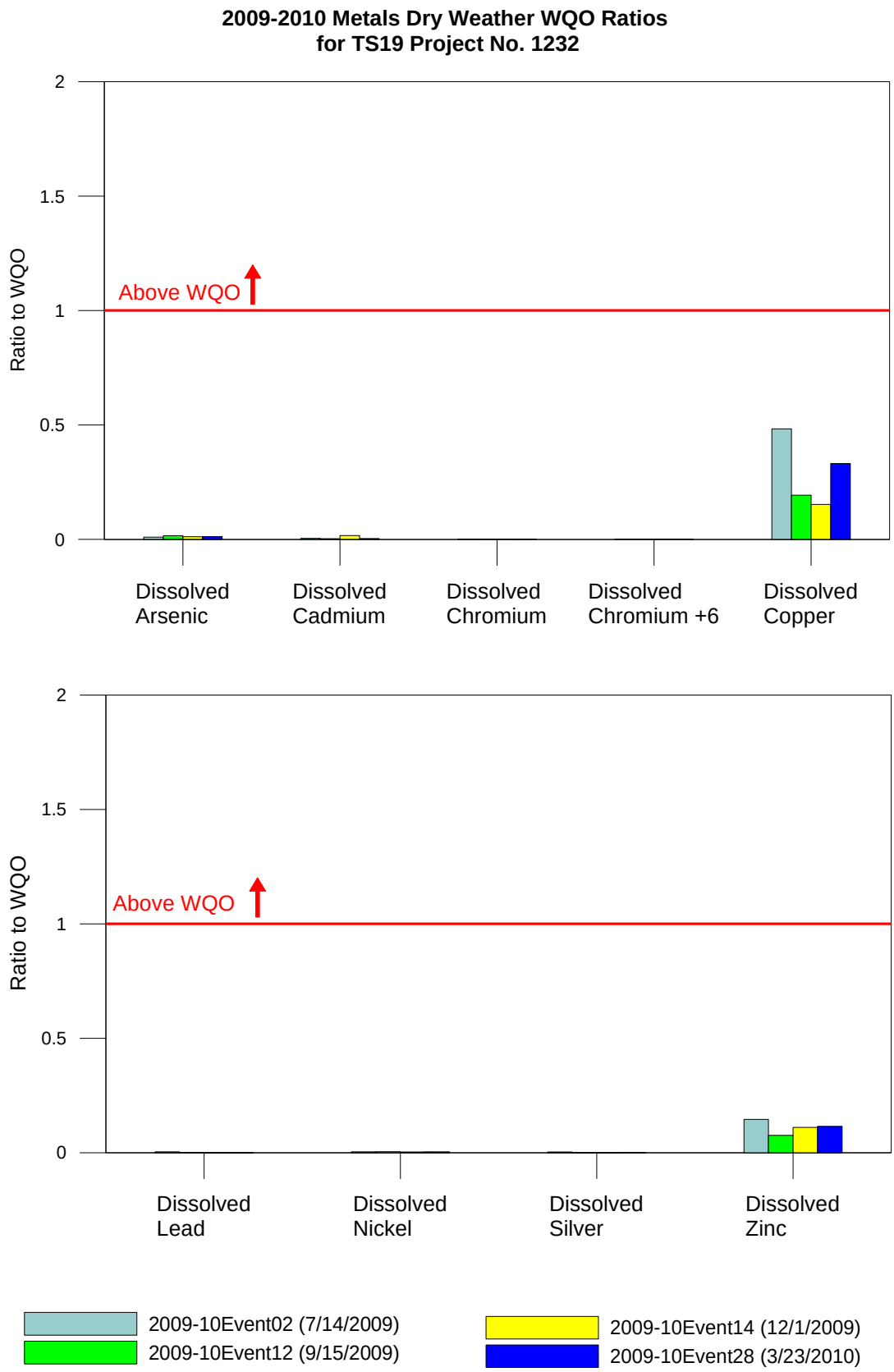

Figure 4-6.1 TS19 Project No 1232 Dry Weather Ratio Plots

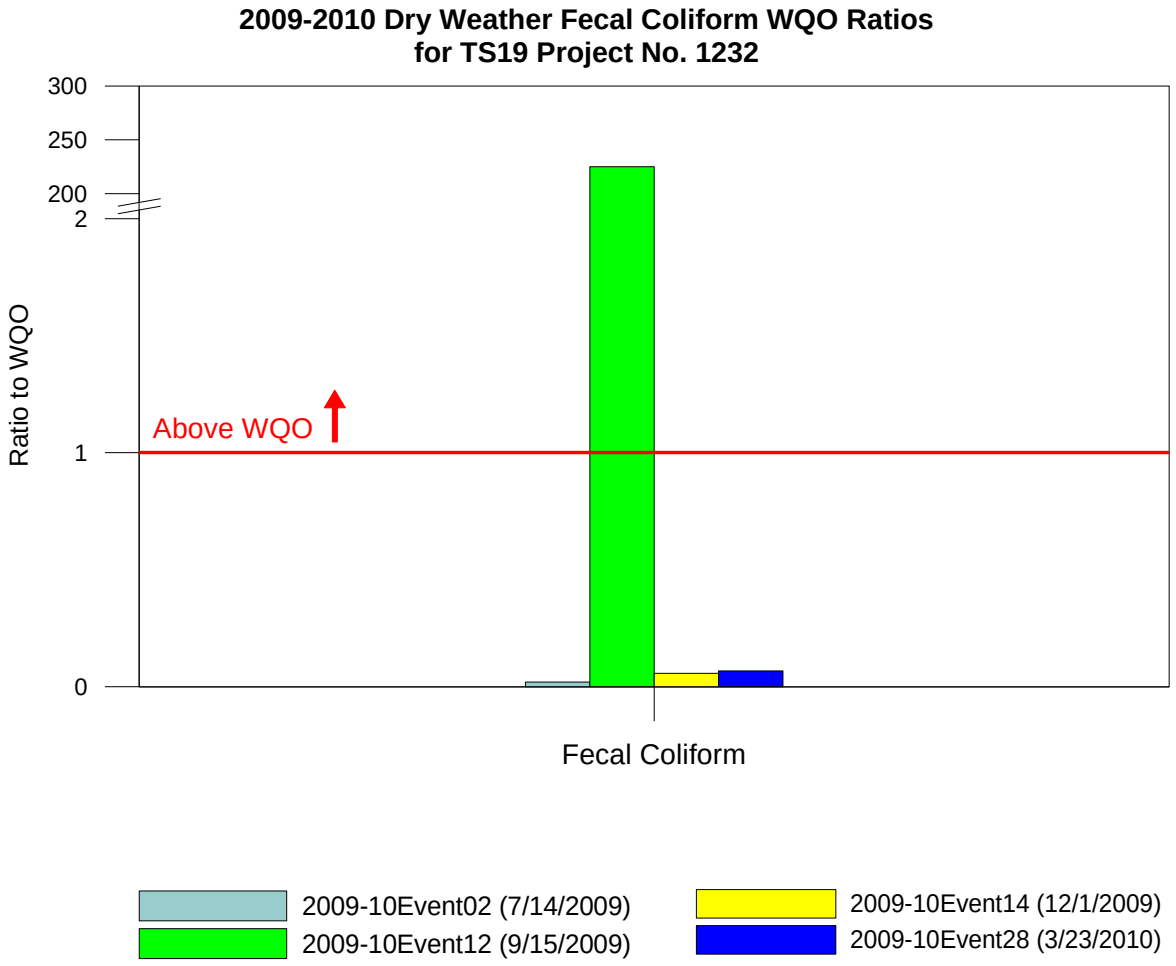

Figure 4-6.1 (Continued) TS19 Project No 1232 Dry Weather Ratio Plots

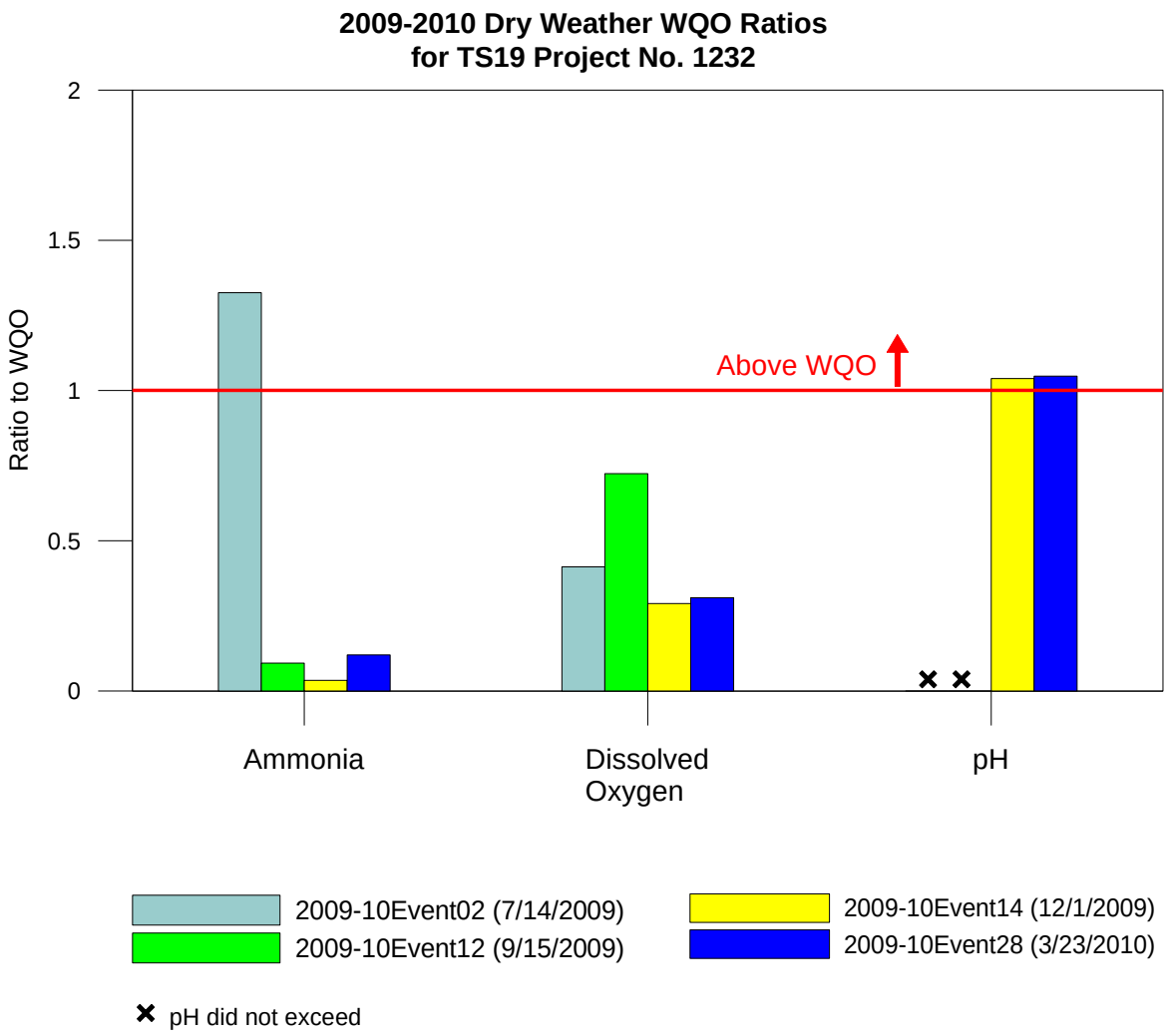

Figure 4-6.1 (Continued) TS19 Project No 1232 Dry Weather Ratio Plots

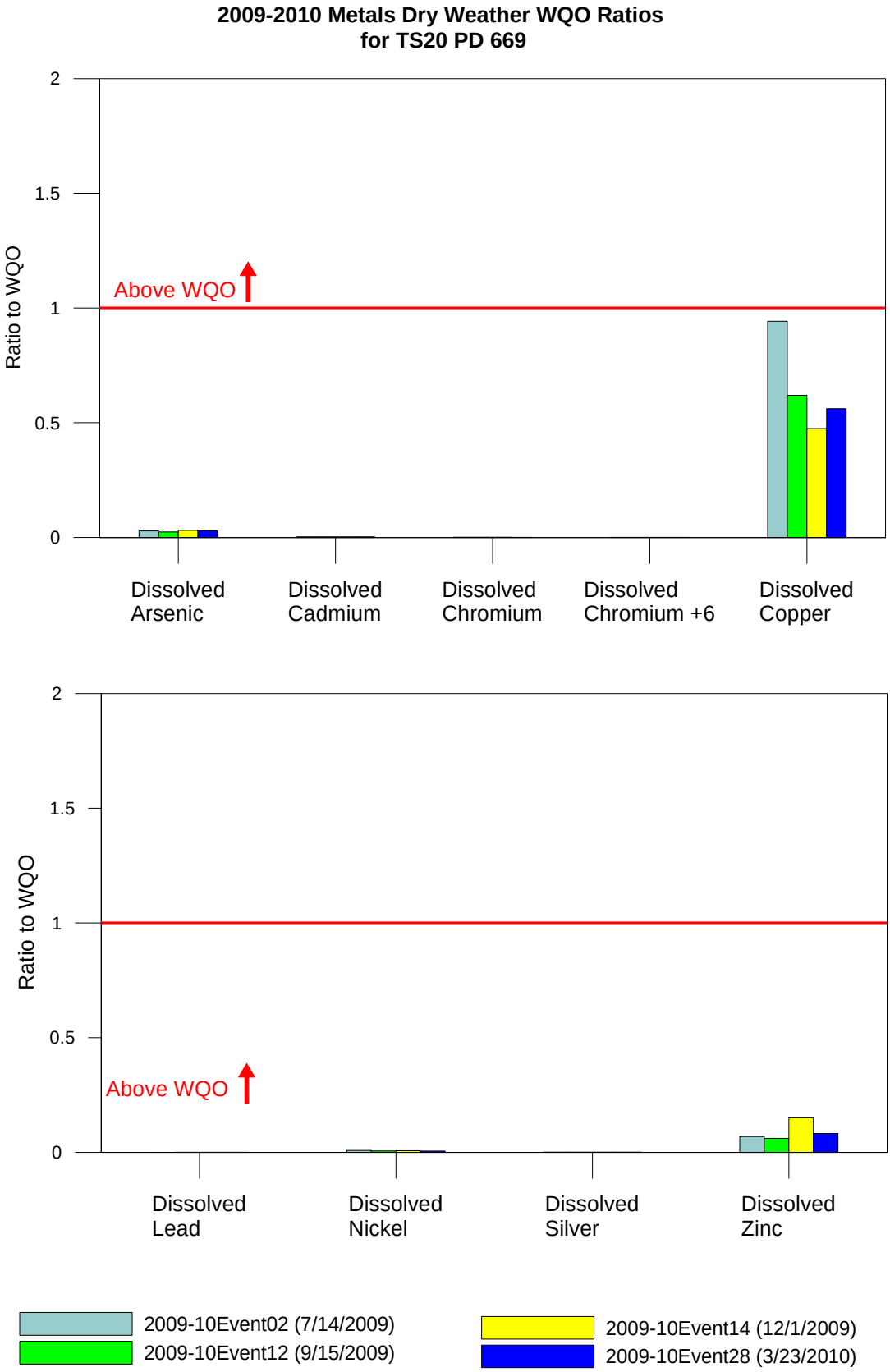

Figure 4-6.2 TS20 PD 669 Dry Weather Ratio Plots

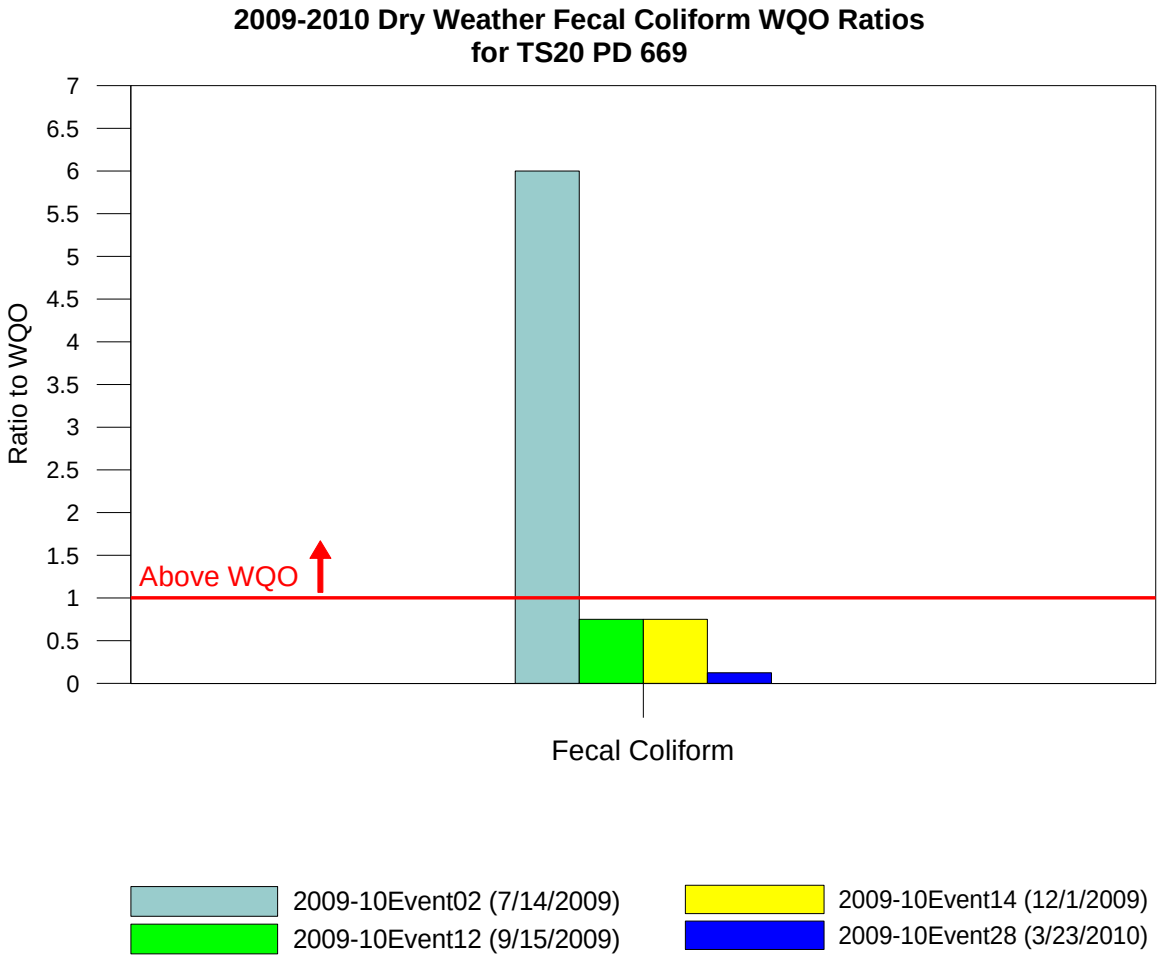

Figure 4-6.2 (Continued) TS20 PD 669 Dry Weather Ratio Plots

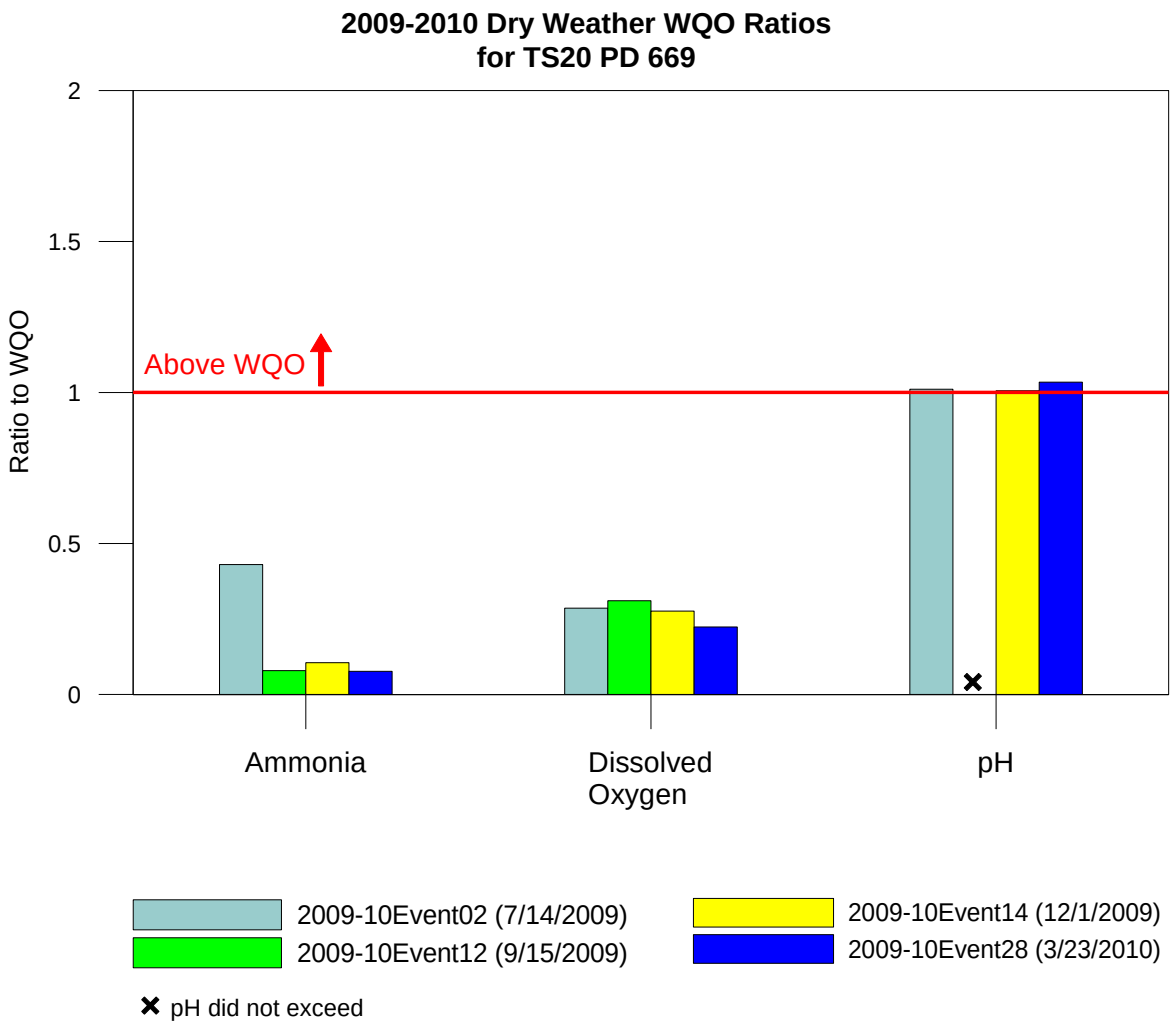

Figure 4-6.2 (Continued) TS20 PD 669 Dry Weather Ratio Plots

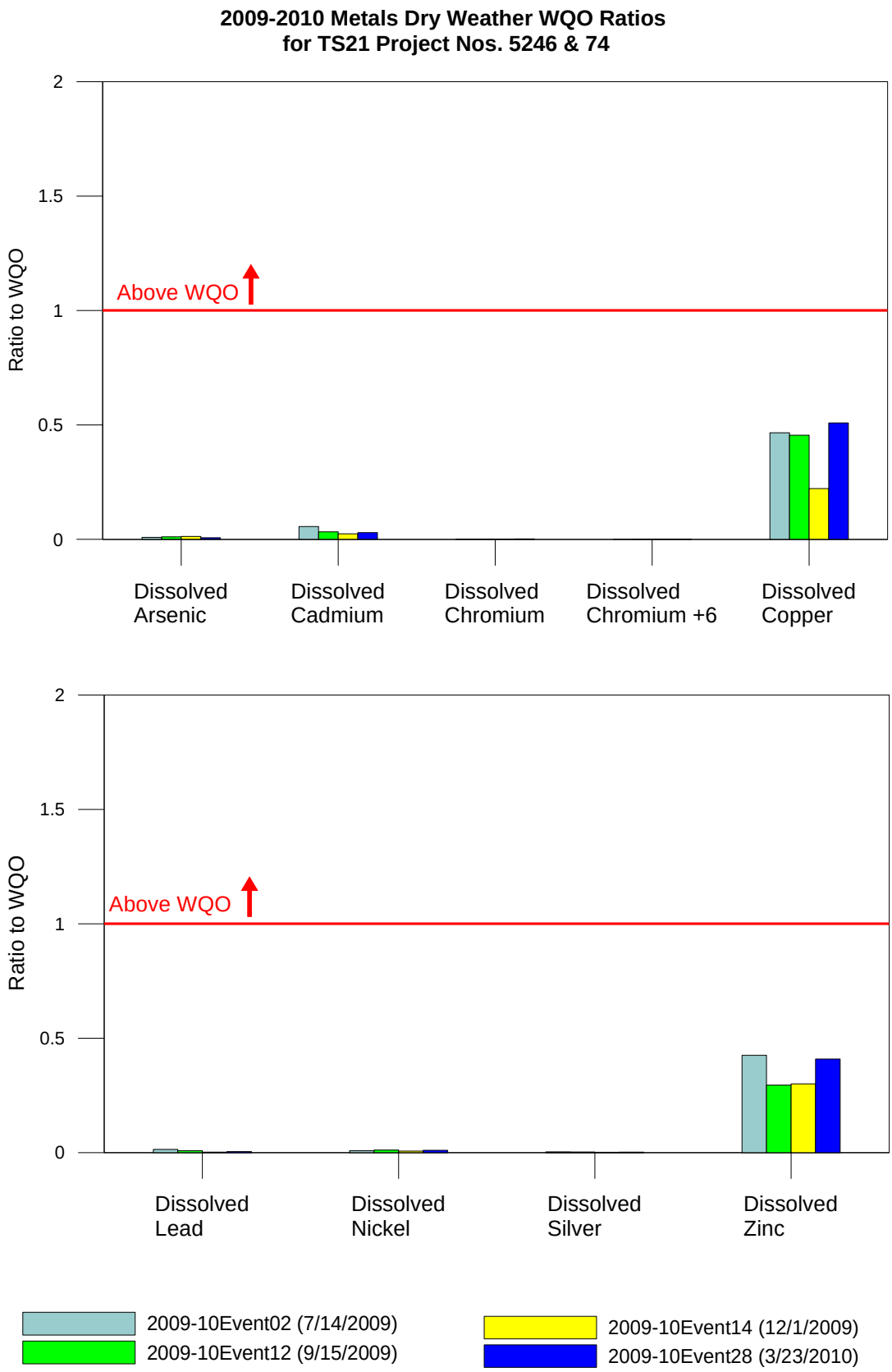

Figure 4-6.3 TS21 Project Nos 5246&74 Dry Weather Ratio Plots

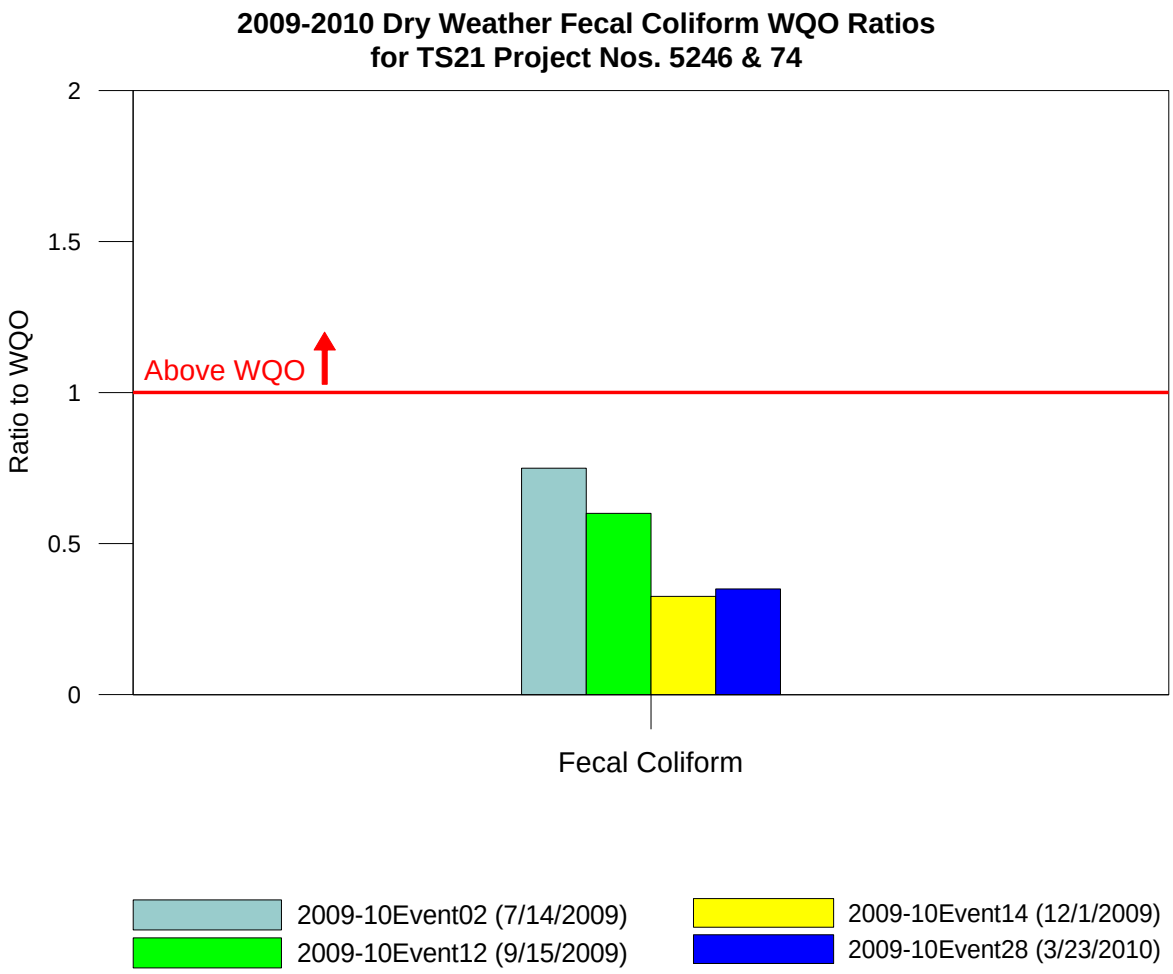

Figure 4-6.3 (Continued) TS21 Project Nos 5246&74 Dry Weather Ratio Plots

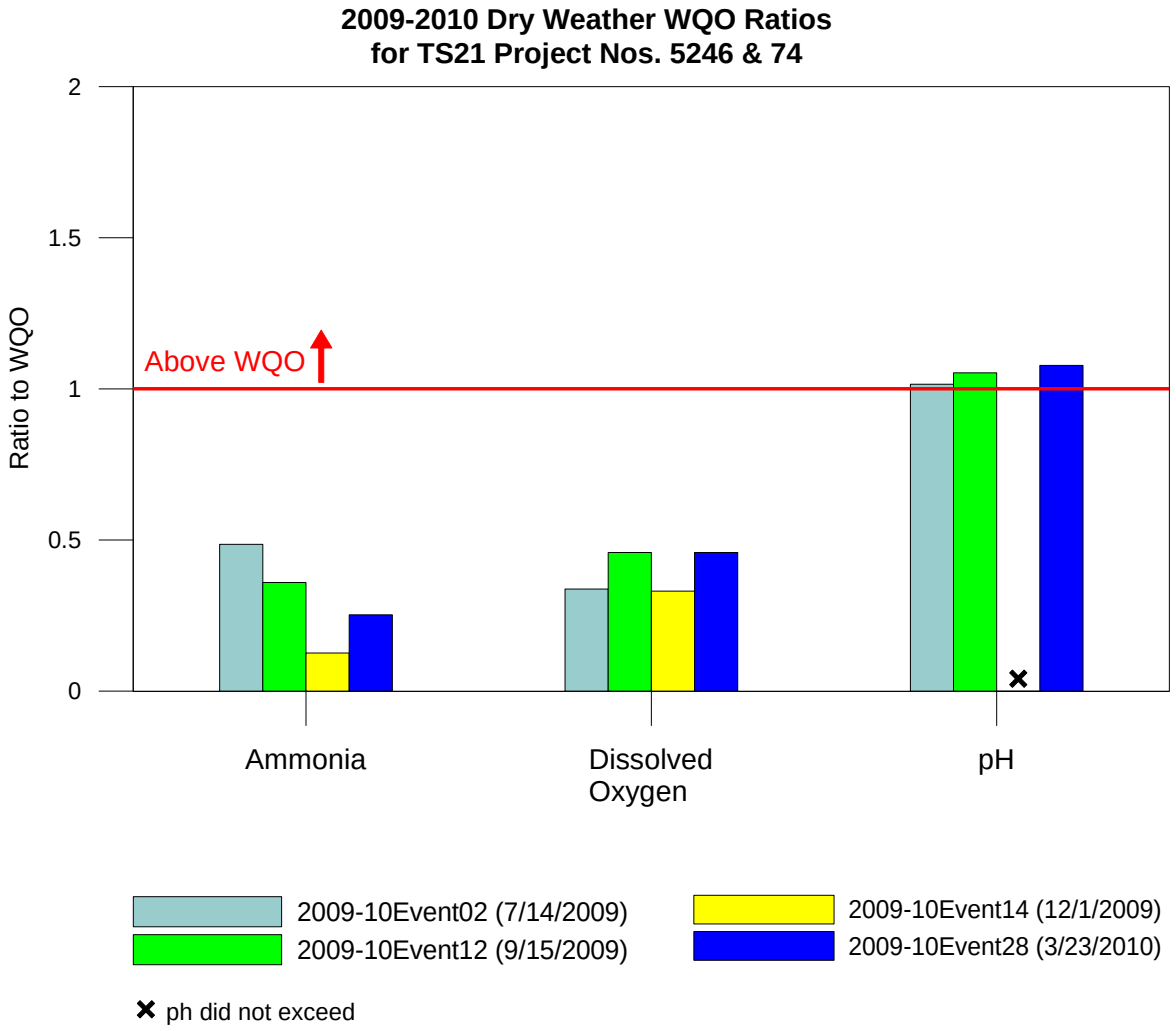

Figure 4-6.3 (Continued) TS21 Project Nos 5246&74 Dry Weather Ratio Plots

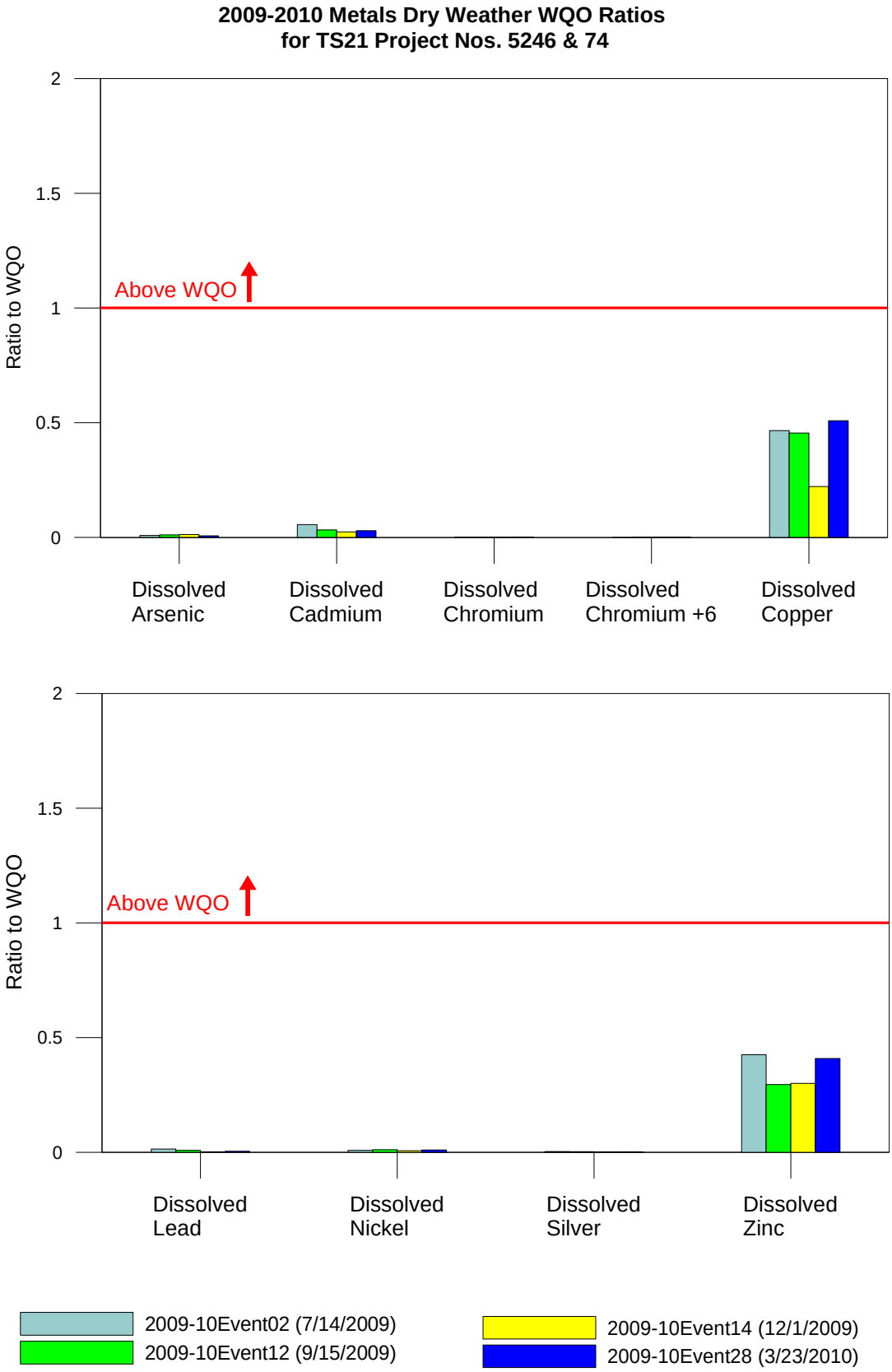

Figure 4-6.4 TS22 PD21- Hollypark Drain Dry Weather Ratio Plots

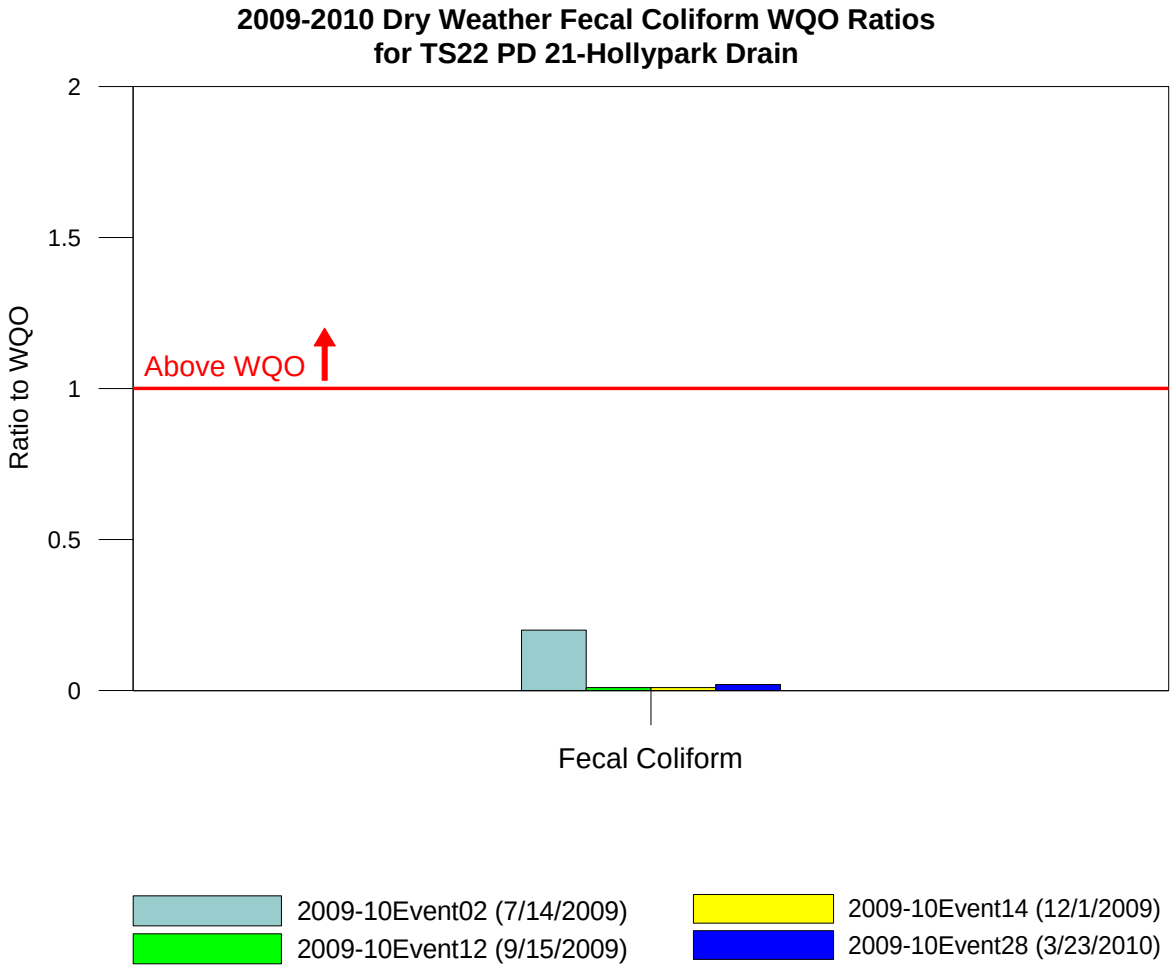

Figure 4-6.4 (Continued) TS22 PD21- Hollypark Drain Dry Weather Ratio Plots

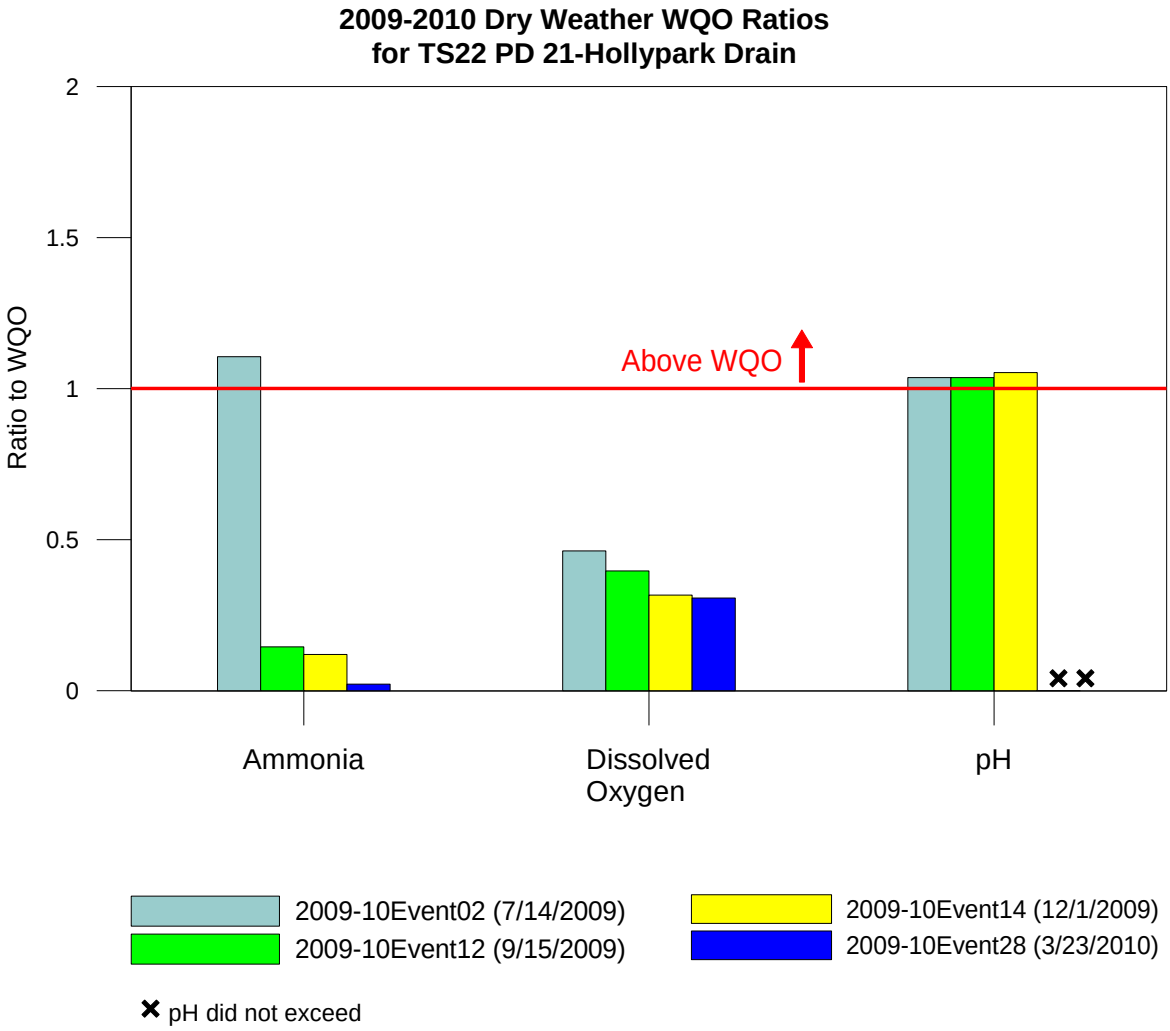

Figure 4-6.4 (Continued) TS22 PD21- Hollypark Drain Dry Weather Ratio Plots

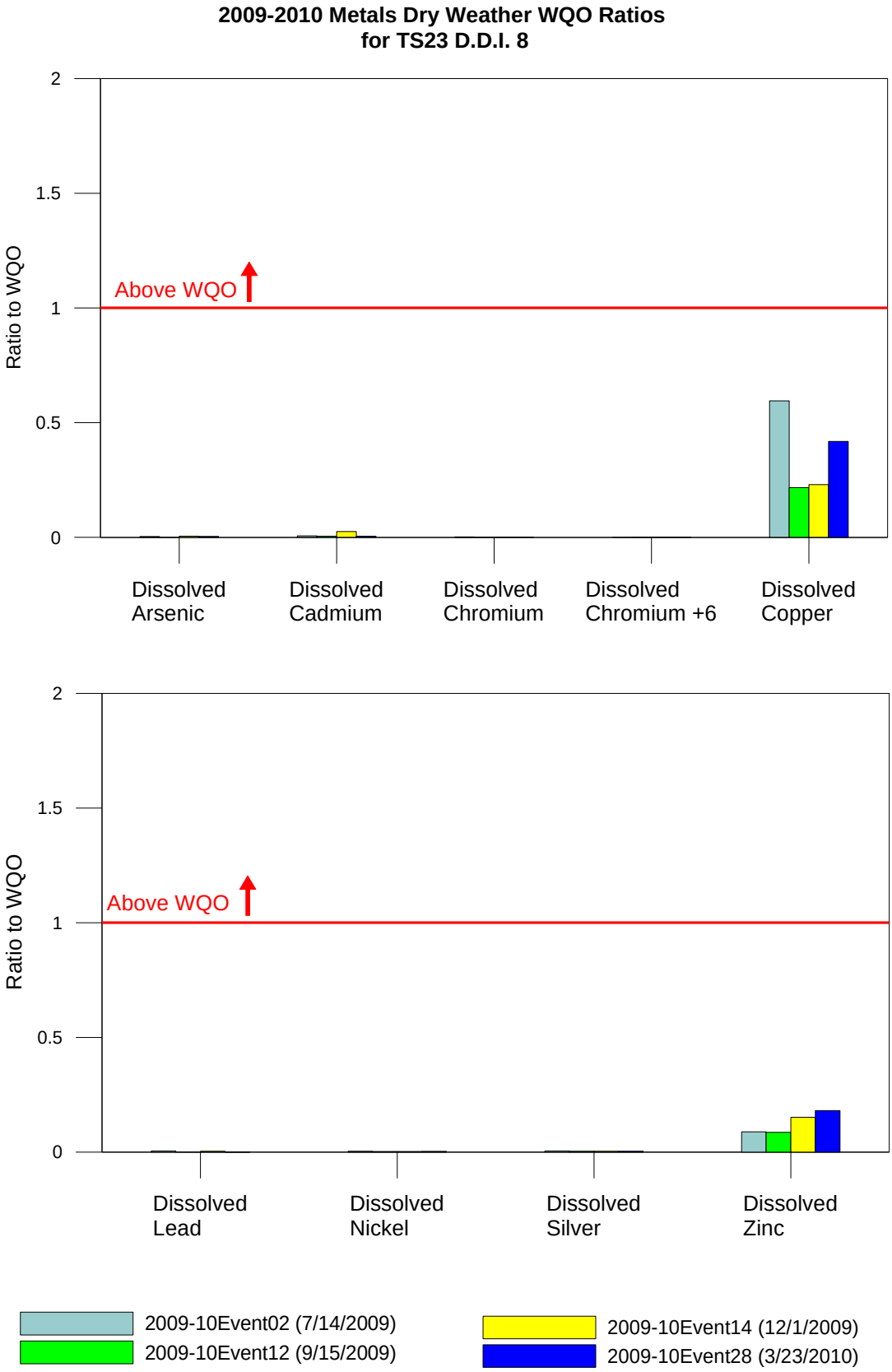

Figure 4-6.5 TS23 D.D.I. 8 Dry Weather Ratio Plots

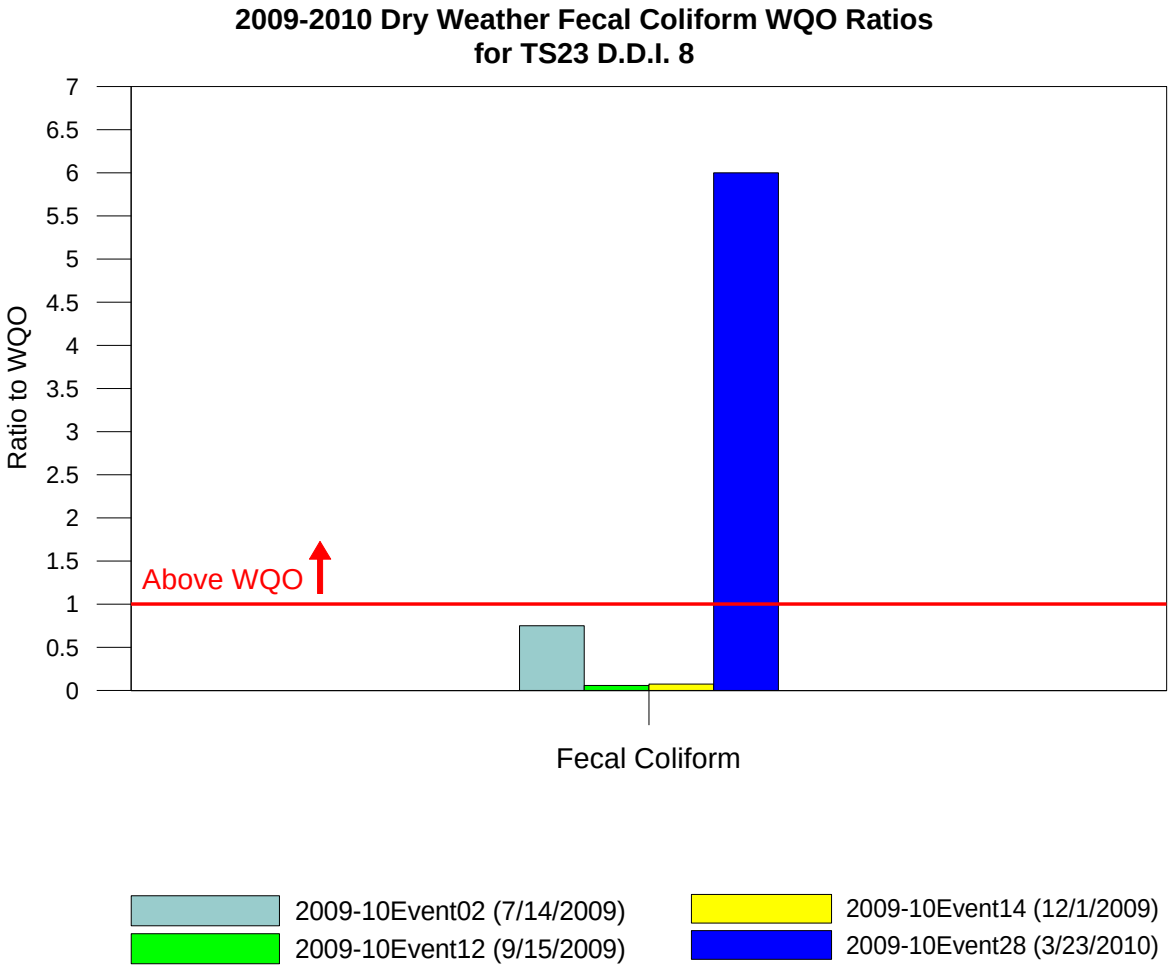

Figure 4-6.5 (Continued) TS23 D.D.I. 8 Dry Weather Ratio Plots

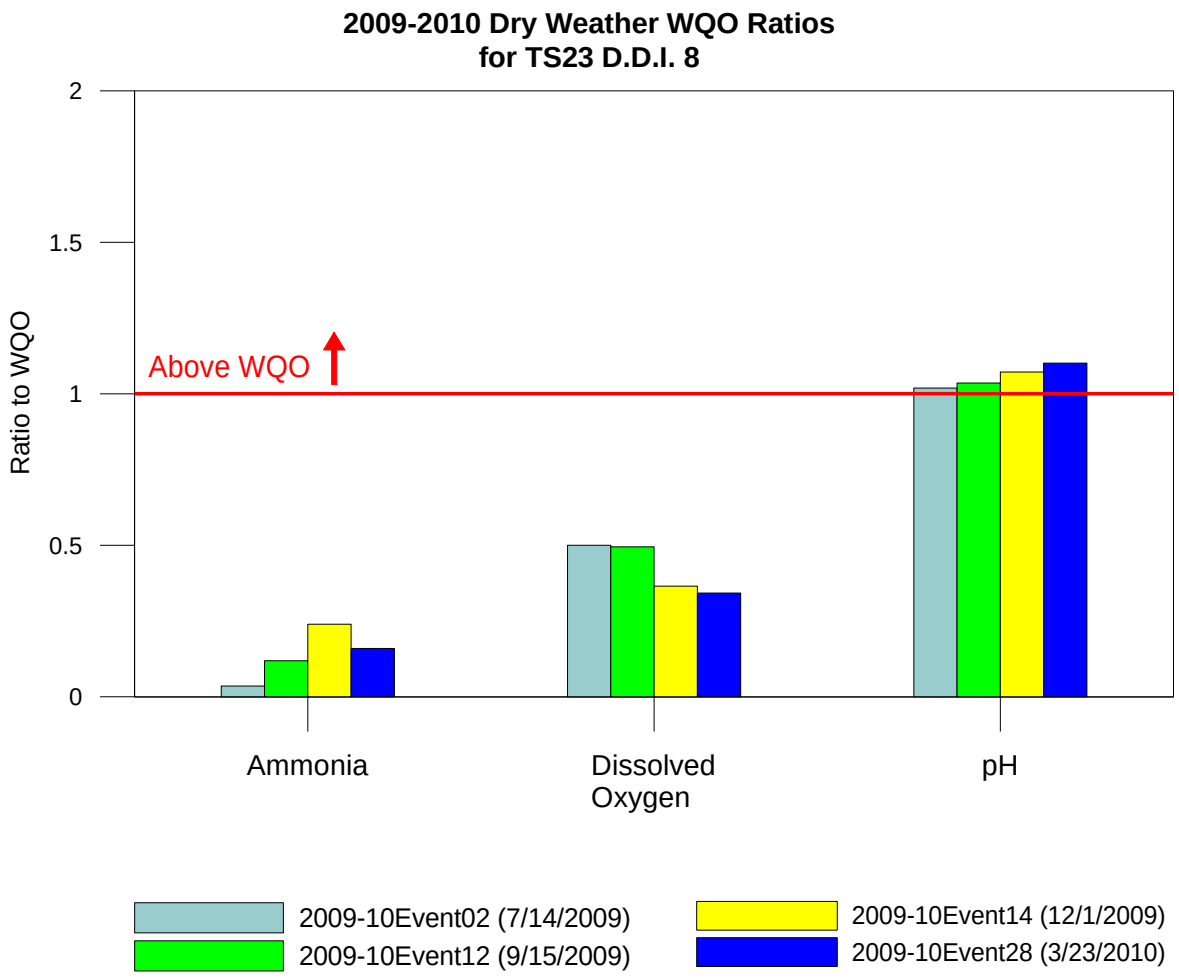

Figure 4-6.5 (Continued) TS23 D.D.I. 8 Dry Weather Ratio Plots

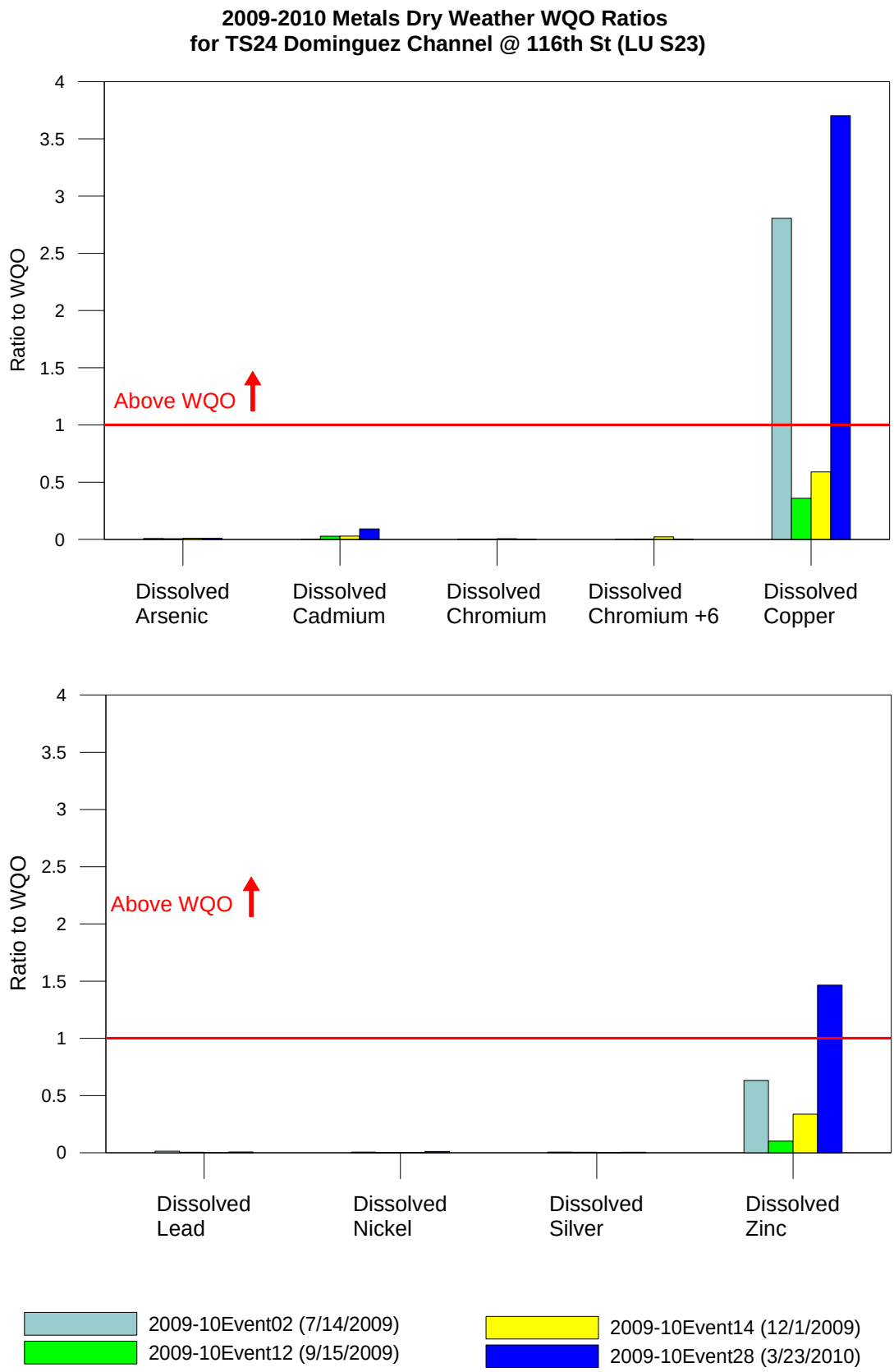

Figure 4-6.6 TS24 Dominguez Channel @116th St (LU S23) Dry Weather Ratio Plots

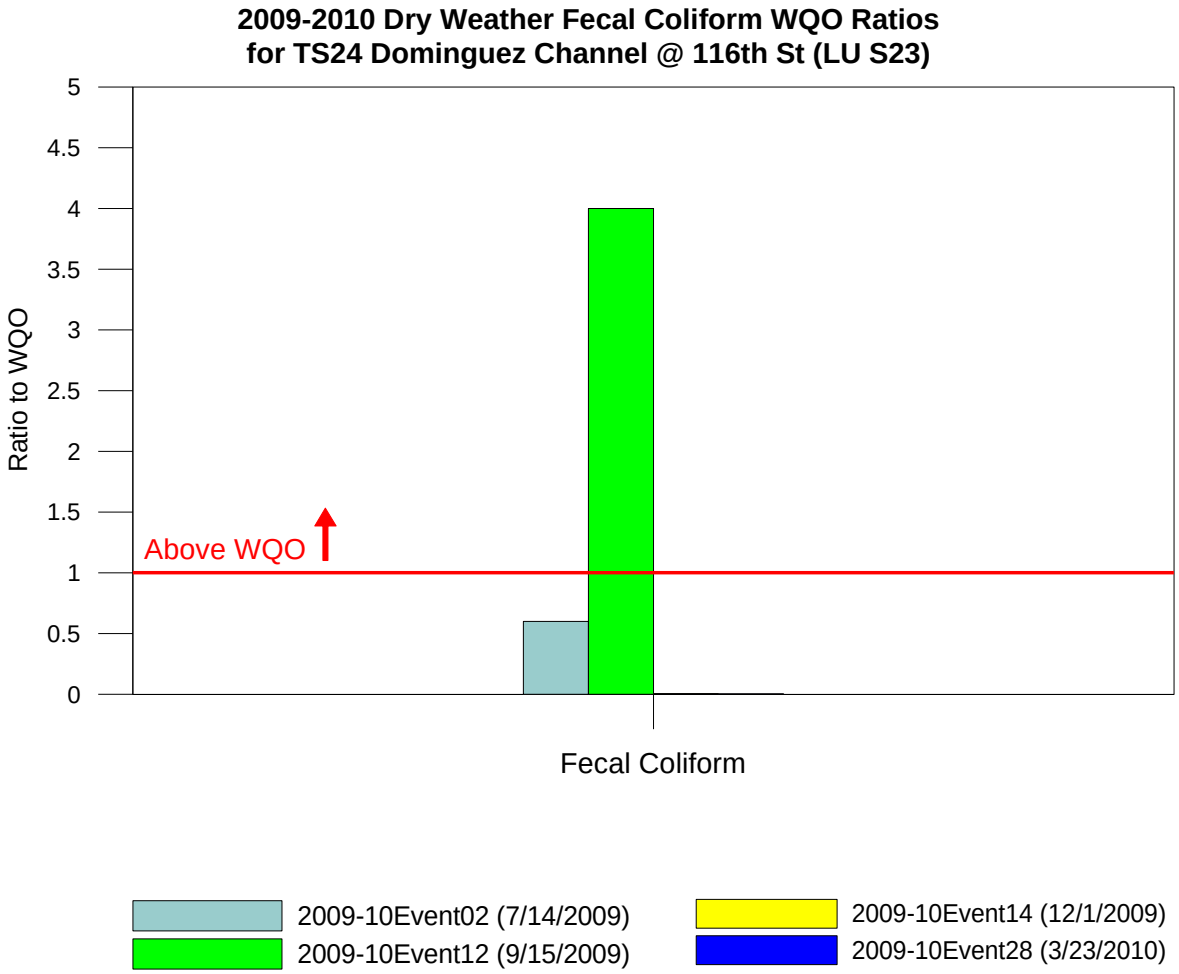

Figure 4-6.6 (Continued) TS24 Dominguez Channel @116th St (LU S23) Dry Weather Ratio Plots

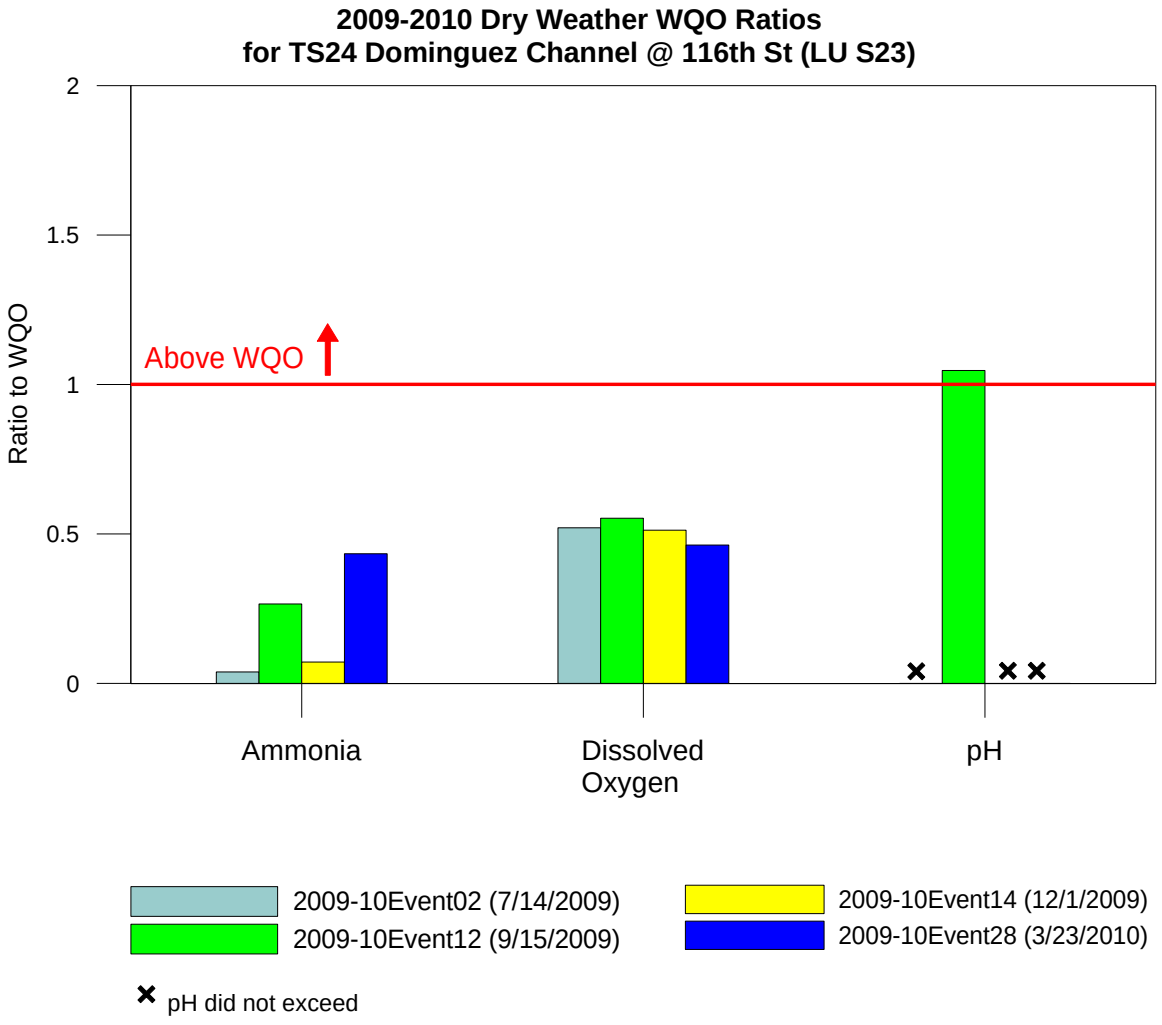

Figure 4-6.6 (Continued) TS24 Dominguez Channel @116th St (LU S23) Dry Weather Ratio Plots